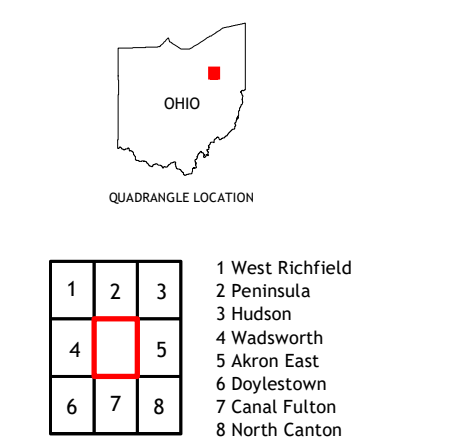
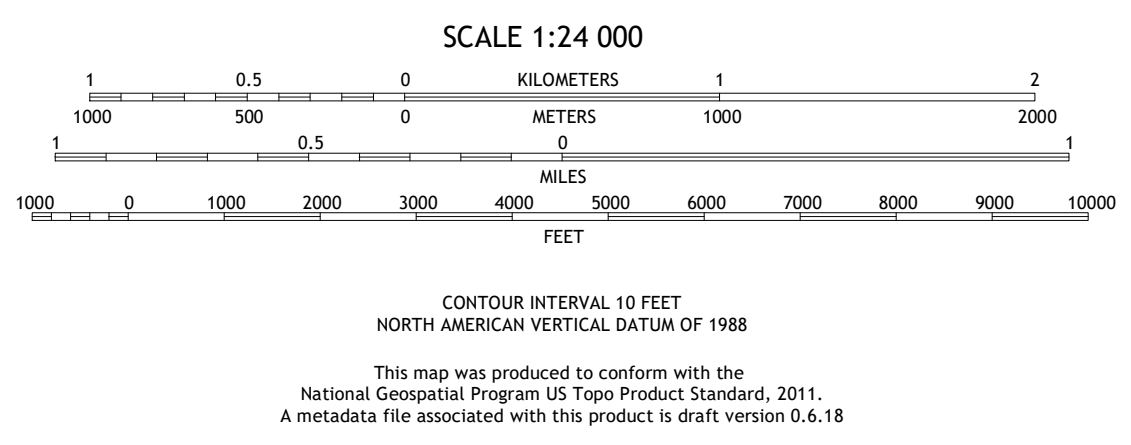
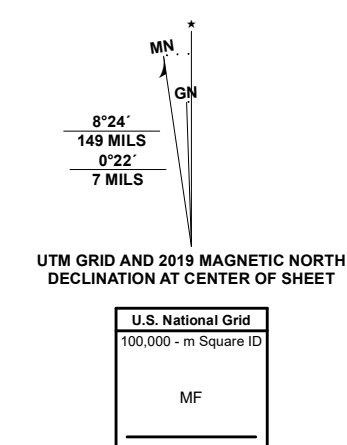


Produced by the United States Geological Survey
North American Datum of 1983 (NAD83)
World Geodetic System of 1984 (WGS84) Projection and 1 000-meter grid/Universal Transverse Mercator, Zone 17T
This map is not a legal document. Boundaries may be generalized for this map scale. Private lands within government reservations may not be shown. Obtain permission before entering private lands.



ROAD CLASSIFICATION table with categories: Expressway, Secondary Hwy, Ramp, Interstate Route, US Route, State Route, Local Connector, Local Road, 4WD, and other symbols.

1 West Richfield
2 Peninsula
3 Hudson
4 Wadsworth
5 Akron East
6 Doyletown
7 Canal Fulton
8 North Canton
AKRON WEST, OH
2019