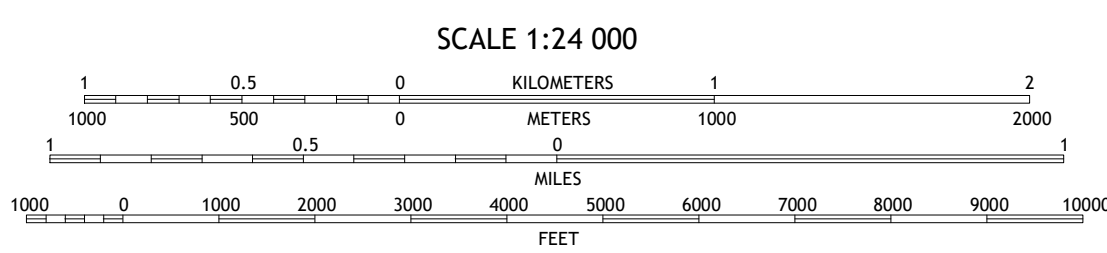
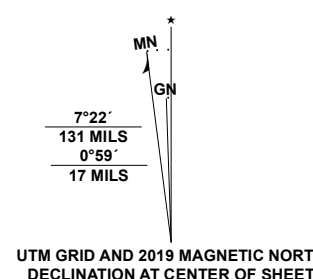


Produced by the United States Geological Survey

North American Datum of 1983 (NAD83) World Geodetic System of 1984 (WGS84). Projection and 1 000-meter grid-Universal Transverse Mercator, Zone 17S. This map is not a legal document. Boundaries may be generalized for this map scale. Private lands within government reservations may not be shown. Obtain permission before entering private lands.

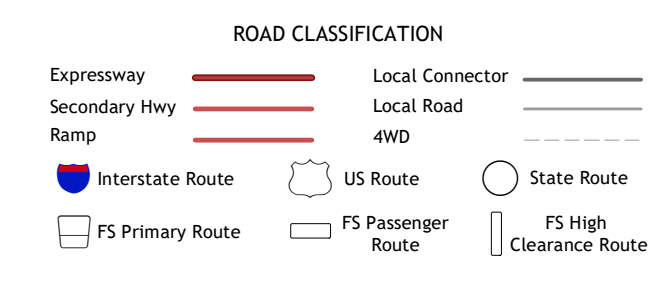
Imagery: N.A.P., June 2015 - October 2015
Roads: U.S. Census Bureau, 2016 Data with limited Forest Service updates, 2016
Names: GNS, 1979 - 2019
Hydrography: National Hydrography Dataset, 2002 - 2019
Contours: National Elevation Dataset, 2010
Boundaries: Multiple sources: see metadata file, 2017 - 2018
Public Land Survey System: BLM, 2017
Wetlands: FWS National Wetlands Inventory 2004 - 2007



ADJOINING QUADRANGLES

1	2	3
4	5	6
7	8	9

1 Laurelville
2 South Bloomingville
3 New Plymouth
4 Racitiffburg
5 Zaleski
6 Byer
7 Hamden
8 McArthur



Check with local Forest Service unit for current travel conditions and restrictions.

ALLENSVILLE, OH 2019

