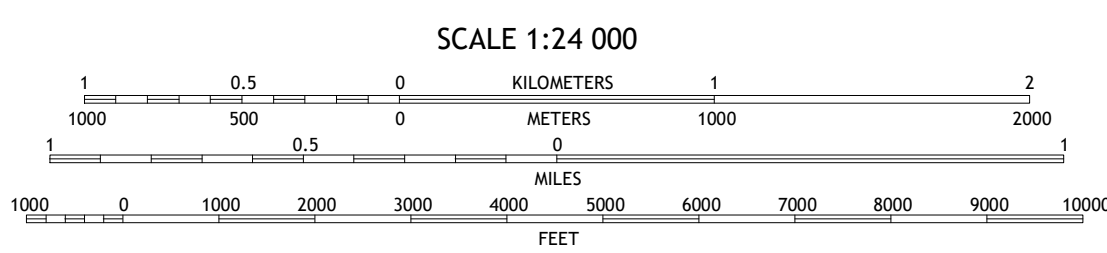
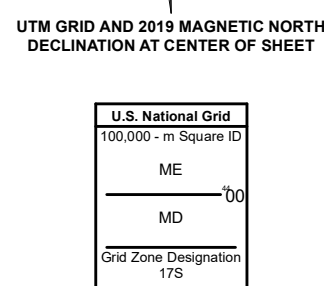
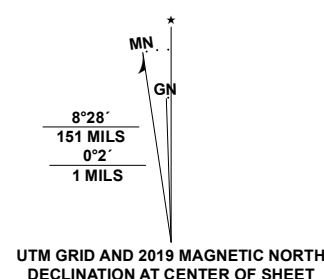




Produced by the United States Geological Survey

North American Datum of 1983 (NAD83) World Geodetic System of 1984 (WGS84) Projection and 1 000-meter grid/Universal Transverse Mercator, Zone 17S This map is not a legal document. Boundaries may be generalized for this map scale. Private Lands within government reservations may not be shown. Obtain permission before entering private lands.

Imagery: N.A.P., July 2015 - October 2015
Roads: U.S. Census Bureau, 2016 Data
Roads within US Forest Service Lands: FSTopo, 2016
Names: U.S. Census Bureau, 2016
Hydrography: National Hydrography Dataset, 2002 - 2019
Contours: National Elevation Dataset, 2010
Boundaries: Multiple sources: see metadata file, 2017 - 2018
Public Land Survey System: BLM, 2017
Wetlands: FWS National Wetlands Inventory 2004 - 2014



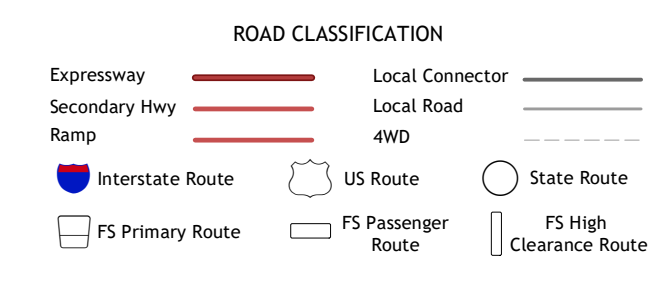
SCALE 1:24 000
CONTOUR INTERVAL 20 FEET
NORTH AMERICAN VERTICAL DATUM OF 1988
This map was produced to conform with the National Geospatial Program US Topo Product Standard, 2011. A metadata file associated with this product is draft version 0.6.18



ADJOINING QUADRANGLES

1	2	3
4	5	6
7	8	

1 Lewisville
2 Woodsfield
3 Cameron
4 Graysville
5 Round Bottom
6 Richard Mills
7 New Matamoras
8 Paden City



Check with local Forest Service unit for current travel conditions and restrictions.

ANTIOCH, OH
2019

