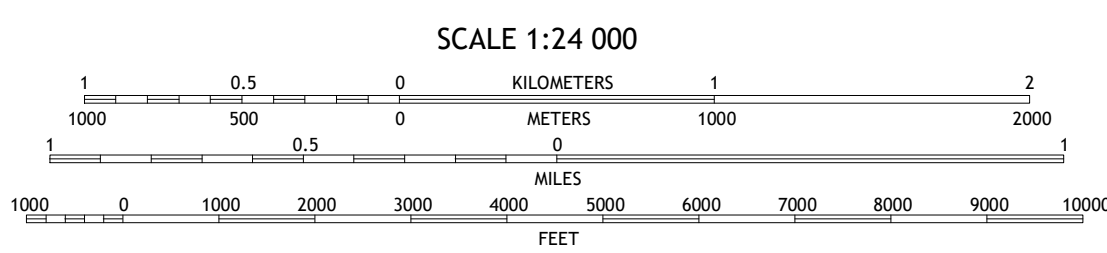



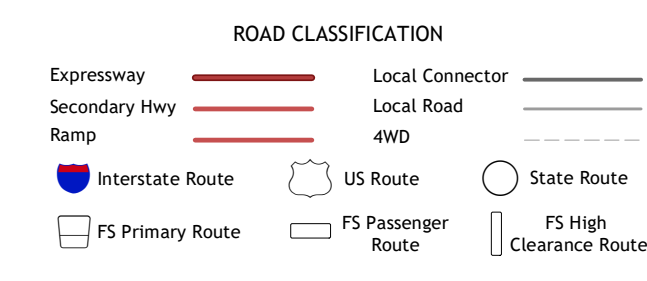
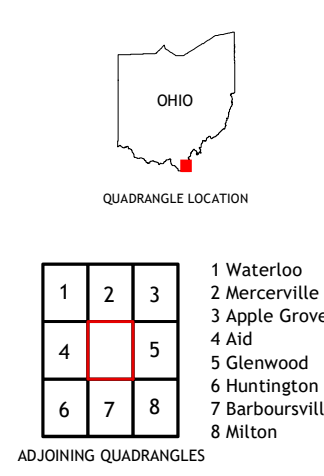
Produced by the United States Geological Survey

North American Datum of 1983 (NAD83) World Geodetic System of 1984 (WGS84). Projection and 1 000-meter grid: Universal Transverse Mercator, Zone 17S. This map is not a legal document. Boundaries may be generalized for this map scale. Private lands within government reservations may not be shown. Obtain permission before entering private lands.

Imagery: N.A.P., June 2015 - October 2015
Roads: U.S. Census Bureau, 2016
Roads within US Forest Service Lands: FSTopo Data with limited Forest Service updates, 2016
Names: GNS, 1979 - 2019
Hydrography: National Hydrography Dataset, 2002 - 2018
Contours: National Elevation Dataset, 2010 - 2011
Boundaries: Multiple sources: see metadata file, 2017 - 2018
Public Land Survey System: BLM, 2017
Wetlands: FWS National Wetlands Inventory 1983 - 2007



CONTOUR INTERVAL 20 FEET
NORTH AMERICAN VERTICAL DATUM OF 1988
This map was produced to conform with the National Geospatial Program US Topo Product Standard, 2011. A metadata file associated with this product is draft version 0.6.18



Check with local Forest Service unit for current travel conditions and restrictions.

ATHALIA, OH, WV 2019

