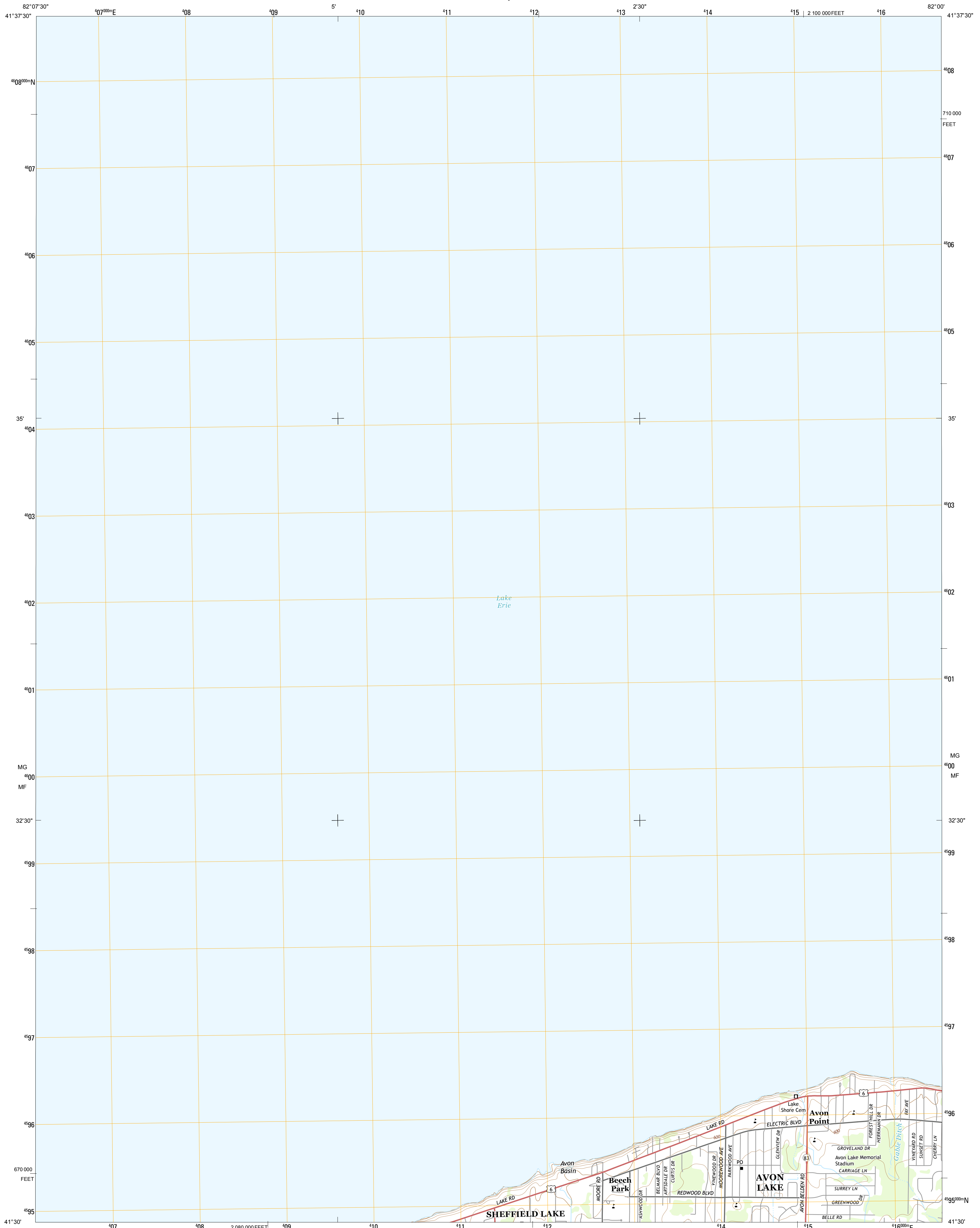




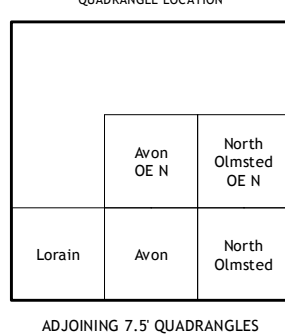
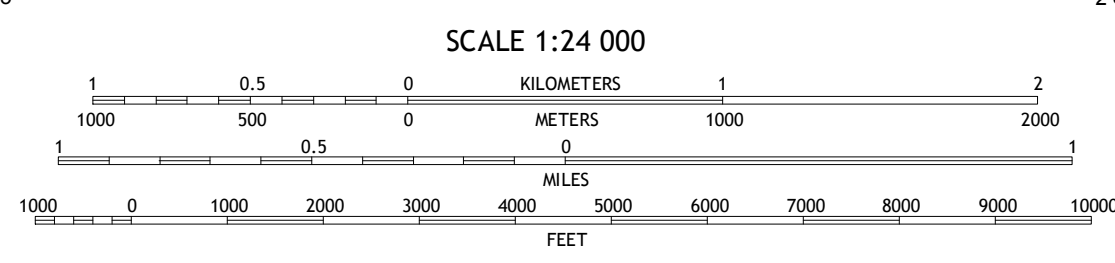
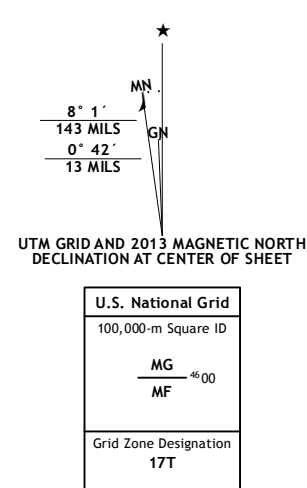
U.S. DEPARTMENT OF THE INTERIOR  
U. S. GEOLOGICAL SURVEY



AVON OE N QUADRANGLE  
OHIO-LORAIN CO.  
7.5-MINUTE SERIES



**Produced by the United States Geological Survey**  
 North American Datum of 1983 (NAD83)  
 World Geodetic System of 1984 (WGS84) Projection and  
 1 000-meter grid: Universal Transverse Mercator, Zone 17T  
 10 000-foot ticks: Ohio Coordinate System of 1983 (north zone)  
 This map is not a legal document. Boundaries may be  
 generalized for this map scale. Private lands within government  
 reservations may not be shown. Obtain permission before  
 entering private lands.  
 Imagery.....NAIP, August 2011 - September 2011  
 Roads.....©2006-2013 TomTom  
 Names.....GNIS, 2013  
 Hydrography.....National Hydrography Dataset, 2011  
 Contours.....National Elevation Dataset, 2010  
 Boundaries.....Census, IBWC, IBC, USGS, 1972 - 2012  
 Public Land Survey System.....BLM, 2013



**ROAD CLASSIFICATION**

Expressway	Local Connector
Secondary Hwy	Local Road
Ramp	4WD
Interstate Route	US Route
	State Route

CONTOUR INTERVAL 5 FEET  
 NORTH AMERICAN VERTICAL DATUM OF 1988  
 This map was produced to conform with the  
 National Geospatial Program US Topo Product Standard, 2011.  
 A metadata file associated with this product is draft version 0.6.15

AVON OE N, OH  
2013

