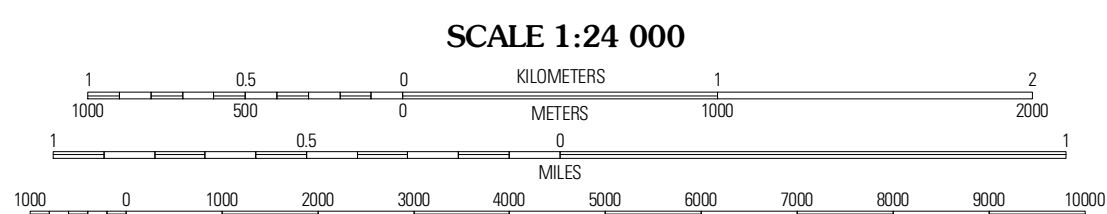
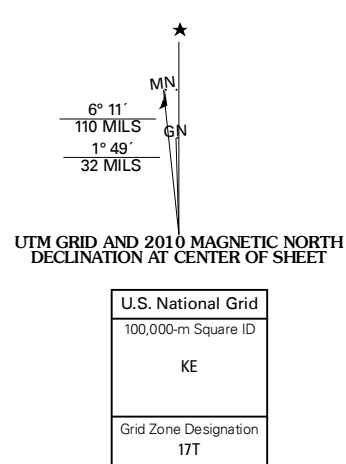




Produced by the United States Geological Survey  
North American Datum of 1983 (NAD83)  
World Geodetic System of 1984 (WGS84). Projection and  
1 000-meter grid: Universal Transverse Mercator, Zone 17T  
10 000-foot ticks: Ohio Coordinate System of 1983  
(north and south zones)

Imagery.....NAIP, August 2004  
Roads.....©2006-2010 Tele Atlas  
Names.....©2006-2010 CNIS, 2008  
Hydrography.....National Hydrography Dataset, 2004  
Contours.....National Elevation Dataset, 2004



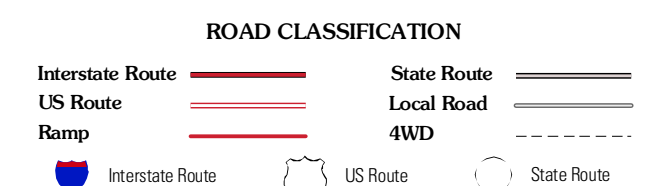
CONTOUR INTERVAL 10 FEET  
NORTH AMERICAN VERTICAL DATUM OF 1988  
This map was produced to conform with version 0.5.10 of the  
draft USGS Standards for 7.5-Minute Quadrangle Maps.  
A metadata file associated with this product is draft version 0.5.11



QUADRANGLE LOCATION

Russells Point	Huntsville	Rushsylvania
De Gaff	Bellefontaine	Zanesfield
Saint Paris	Northville	Kingscreek

ADJOINING 7.5 QUADRANGLES



BELLEFONTAINE, OH  
2010