USGS science for a changing world

U.S. DEPARTMENT OF THE INTERIOR
U.S. GEOLOGICAL SURVEY

The National Map US Topo

BERGHOLZ QUADRANGLE
OHIO
7.5-MINUTE SERIES

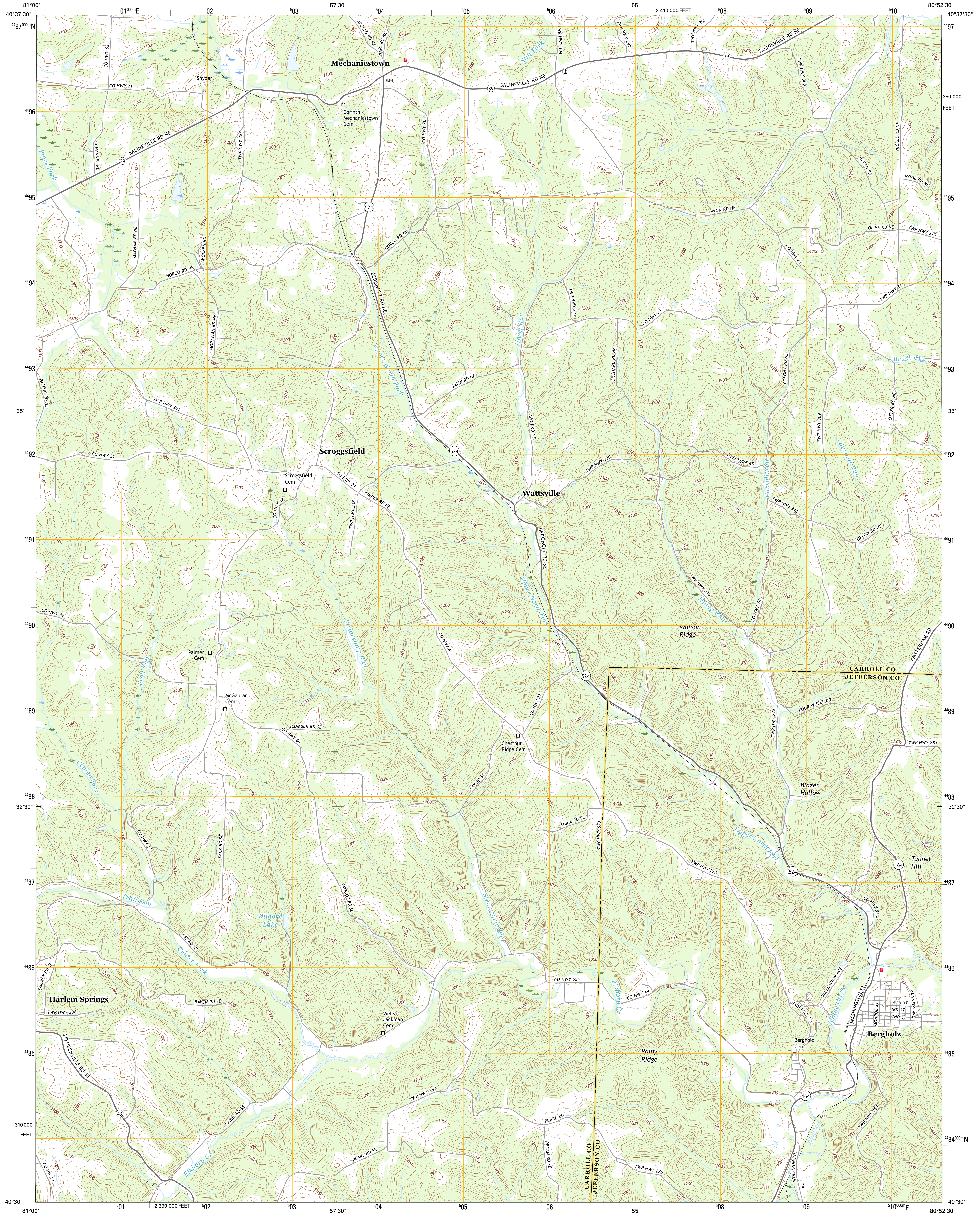
81°00'
40°37'30"
501000mE
502
503
57'30"
504
505
506
55'
2 410 000 FEET
508
509
510
80°52'30"
4497000mN
4496
4495
4494
4493
35'
4492
4491
4490
4489
4488
32'30"
4487
4486
4485
4484000mN
350 000 FEET
310 000 FEET
40°30'
2 390 000 FEET
510000mE
Mechanicstown
Snyder Cem
Corinth - Mechanicstown Cem
CO HWY 62
CO HWY 71
CO HWY 70
APOLLO RD NE
NAPA RD NE
SALINEVILLE RD NE
39
CHANNEL RD
TWP HWY 283
Pipes Fork
Still Fork
TWP HWY 304
TWP HWY 298
TWP HWY 307
TWP HWY 308
NICKLE RD NE
OCEAN RD
NOME RD NE
AVON RD NE
OLIVE RD NE
TWP HWY 310
CO HWY 74
TWP HWY 311
524
NORCO RD NE
MAYHAM RD NE
MOREEN RD
BERGHOLZ RD NE
MORAVIAN RD NE
Upper North Fork
Hazel Run
TWP HWY 315
CO HWY 33
ORCHARD RD NE
COLONY RD NE
Brush Cr
PACIFIC RD NE
TWP HWY 281
SATIN RD NE
OTTER RD NE
TWP HWY 309
Burgett Run
Scroggsfield
Scroggsfield Cem
CO HWY 21
CO HWY 12
TWP HWY 338
CINDER RD NE
Wattsville
TWP HWY 320
OVERTURE RD
Carroll Run
TWP HWY 316
ORLON RD NE
BERGHOLZ RD SE
TWP HWY 314
Hump Run
Watson Ridge
AMSTERDAM RD
CO HWY 66
Strawcamp Run
CO HWY 67
Palmer Cem
Frog Run
McGauran Cem
SLUMBER RD SE
CO HWY 27
Chestnut Ridge Cem
CARROLL CO
JEFFERSON CO
FOUR WHEEL DR
TWP HWY 278
TWP HWY 281
Blazer Hollow
Center Fork
BAY RD SE
SNAIL RD SE
TWP HWY 673
PARK RD SE
PATRIOT RD SE
TWP HWY 263
Tunnel Hill
164
CO HWY 52A
Trail Run
Kilgore Lake
SMOKEY RD SE
Harlem Springs
RAVEN RD SE
TWP HWY 336
CO HWY 55
Elkhorn Cr
CO HWY 49
Wells - Jackman Cem
VALLEYVIEW AVE
Yellow Creek
WASHINGTON ST
MONROE ST
4TH ST
3RD ST
2ND ST
KENNEDY AVE
TWP HWY 276
Bergholz
Bergholz Cem
Rainy Ridge
STEUBENVILLE RD SE
43
CARRY RD SE
TWP HWY 342
PEARL RD SE
PEARL RD
PECAN RD SE
TWP HWY 265
WOLF RUN RD
CO HWY 12
TWP HWY 263

Produced by the United States Geological Survey
North American Datum of 1983 (NAD83)
World Geodetic System of 1984 (WGS84). Projection and
1 000-meter grid: Universal Transverse Mercator, Zone 17T
10 000-foot ticks: Ohio Coordinate System of 1983 (north zone)

This map is not a legal document. Boundaries may be generalized for this map scale. Private lands within government reservations may not be shown. Obtain permission before entering private lands.

Imagery	NAIP, October 2015
Roads	U.S. Census Bureau, 2015 - 2016
Names	GNIS, 2016
Hydrography	National Hydrography Dataset, 2015
Contours	National Elevation Dataset, 2010
Boundaries	Multiple sources; see metadata file 1972 - 2016
Public Land Survey System	BLM, 2013
Wetlands	FWS National Wetlands Inventory 1977 - 2014

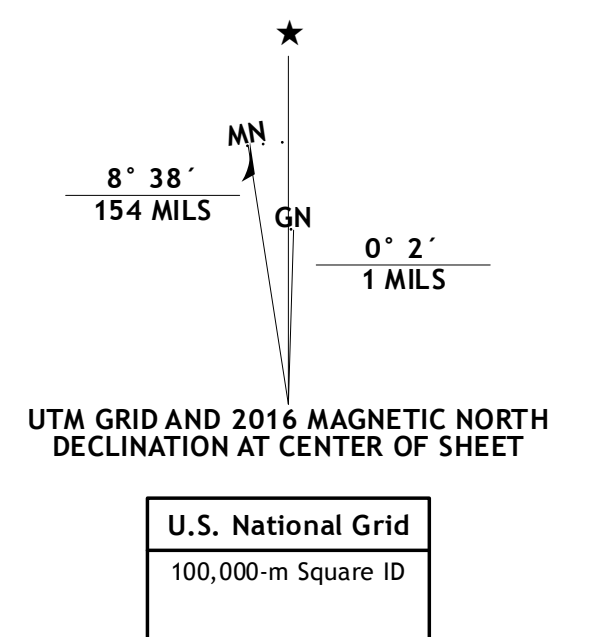
★
MN
GN
8° 38´
154 MILS
0° 2´
1 MILS
UTM GRID AND 2016 MAGNETIC NORTH DECLINATION AT CENTER OF SHEET

U.S. National Grid
100,000-m Square ID
NE
Grid Zone Designation
17T

SCALE 1:24 000

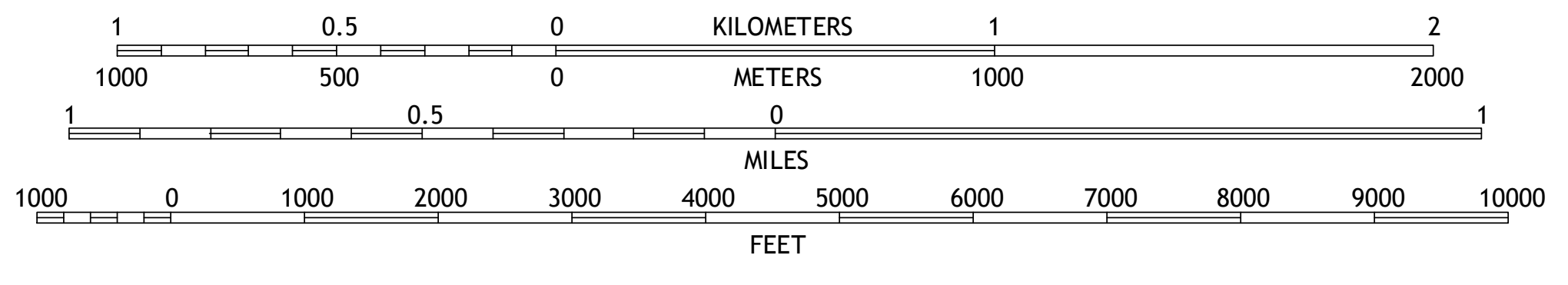
1
0.5
0
1
2
KILOMETERS
1000
500
0
1000
2000
METERS
1
0.5
0
1
MILES
1000
0
1000
2000
3000
4000
5000
6000
7000
8000
9000
10000
FEET

CONTOUR INTERVAL 20 FEET
NORTH AMERICAN VERTICAL DATUM OF 1988

This map was produced to conform with the National Geospatial Program US Topo Product Standard, 2011.
A metadata file associated with this product is draft version 0.6.19

QUADRANGLE LOCATION

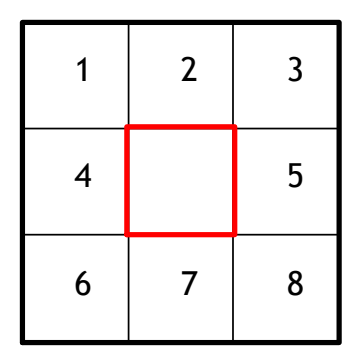

1 Minerva
2 Kensington
3 Gavers
4 Carrollton
5 Salineville
6 Scio
7 Amsterdam
8 Richmond

ADJOINING QUADRANGLES

ROAD CLASSIFICATION

Expressway	▬	Local Connector	▬
Secondary Hwy	▬	Local Road	▬
Ramp	▬	4WD	- - -

Interstate Route　US Route　○ State Route

BERGHOLZ, OH
2016

NSN. 7643016387413
NGA REF NO. USGSX24K3426