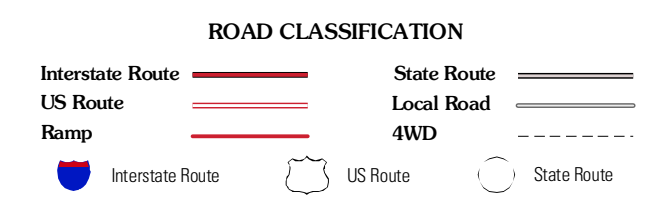
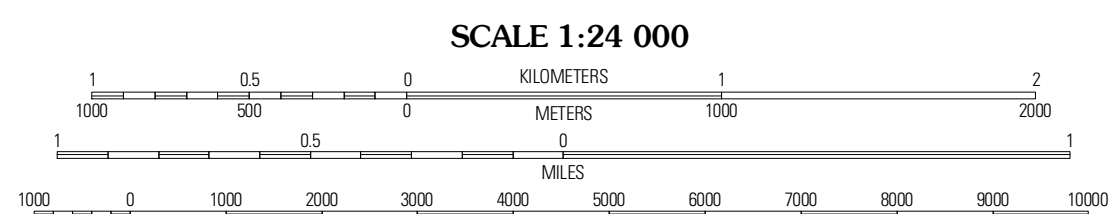
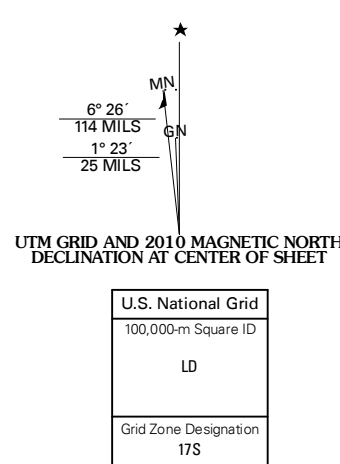




Produced by the United States Geological Survey  
North American Datum of 1983 (NAD83)  
Roads: ©2006-2010 Tele Atlas  
Names: National Hydrography Dataset, 2004  
Hydrography: National Hydrography Dataset, 2004  
Contours: National Elevation Dataset, 2004



**QUADRANGLE LOCATION**

Good Hope	Frankfort	Andersonville
South Salem	<b>Bourneville</b>	Chillicothe West
Bainbridge	Morganston	Summit Hill

ADJOINING 7.5' QUADRANGLES

CONTOUR INTERVAL 20 FEET  
NORTH AMERICAN VERTICAL DATUM OF 1988  
This map was produced to conform with version 0.5.10 of the draft USGS Standards for 7.5-Minute Quadrangle Maps. A metadata file associated with this product is draft version 0.5.11

**BOURNEVILLE, OH**  
2010