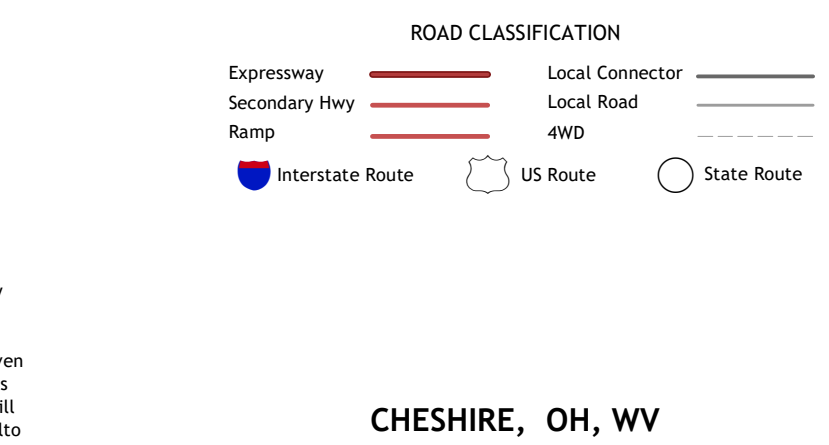
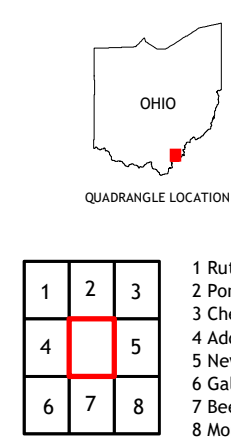
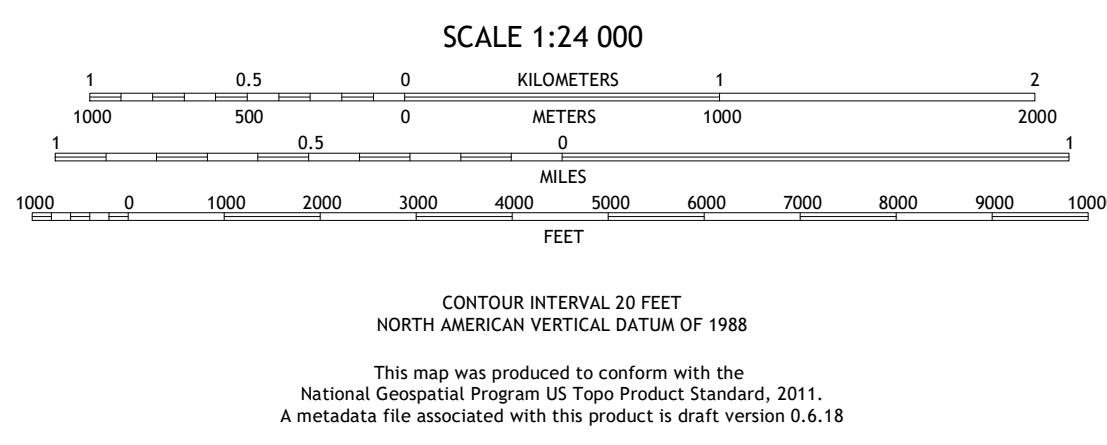



Produced by the United States Geological Survey
North American Datum of 1983 (NAD83)
World Geodetic System of 1984 (WGS84), Projection and
1 000-meter grid/Universal Transverse Mercator, Zone 17S
This map is not a legal document. Boundaries may be
generalized for this map scale. Private lands within government
reservations may not be shown. Obtain permission before
entering private lands.
Imagery.....NAIP, June 2015 - October 2015
Roads.....U.S. Census Bureau, 2016
Names.....GNL, 1979 - 2019
Hydrography.....National Hydrography Dataset, 2002 - 2019
Contours.....National Elevation Dataset, 2006 - 2011
Boundaries.....Multiple sources: see metadata file, 2017 - 2018
Public Land Survey System.....BLM, 2017
Wetlands.....FWS National Wetlands Inventory 1983 - 2014



CHESHIRE, OH, WV
19
1 Rutland
2 Pomeroy
3 Chester
4 Addison
5 New Haven
6 Gallipolis
7 Beech Hill
8 Mount Alto
NSN 7 6 4 3 0 1 6 3 9 8 7 4 2 2
NSA REF. NO. USGS X 2 4 K 8 3 9 4