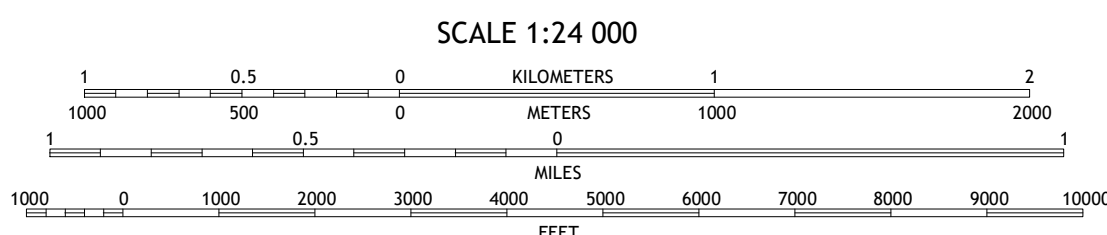



Produced by the United States Geological Survey
North American Datum of 1983 (NAD83)
World Geodetic System of 1984 (WGS84). Projection and 1 000-meter grid: Universal Transverse Mercator, Zone 17S
This map is not a legal document. Boundaries may be generalized for this map scale. Private Lands within government reservations may not be shown. Obtain permission before entering private lands.

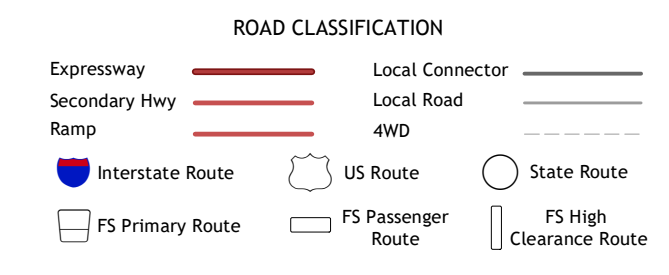
Images:.....N.A.I.P., August 2015 - October 2015
Roads:.....U.S. Census Bureau, 2016
Roads within US Forest Service Lands:.....FS Topo Data with limited Forest Service updates, 2016
Names:.....G.N.S., 1979 - 2019
Hydrography:.....National Hydrography Dataset, 2002 - 2019
Contours:.....National Elevation Dataset, 2010
Boundaries:.....Multiple sources; see metadata file, 2017 - 2018
Public Land Survey System:.....BLM, 2017
Wetlands:.....FWS National Wetlands Inventory 2004 - 2007



1	2	3
4	5	6
7	8	

ADJOINING QUADRANGLES

1 Ringgold
2 Stockport
3 Beverly
4 Amesville
5 Watertown
6 Stewart
7 Cutler
8 Little Hocking



Check with local Forest Service unit for current trail conditions and restrictions.

CHESTERHILL, OH
2019

