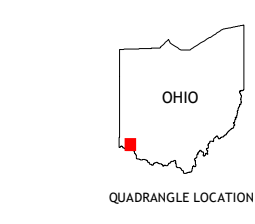
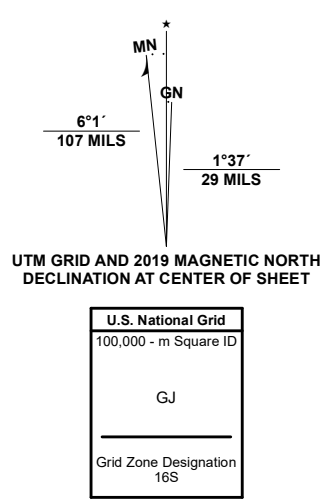


Produced by the United States Geological Survey

North American Datum of 1983 (NAD83) World Geodetic System of 1984 (WGS84) Projection and 1 000-meter grid/Universal Transverse Mercator, Zone 16S This map is not a legal document. Boundaries may be generalized for this map scale. Private lands within government reservations may not be shown. Obtain permission before entering private lands.

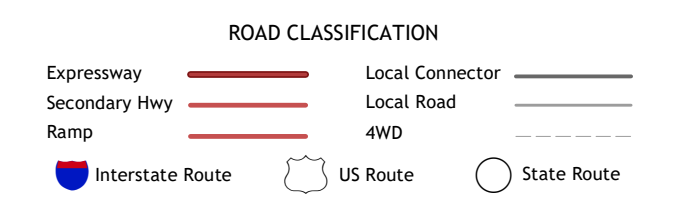
Imagery: NAIP, June 2015 - October 2015
Roads: U.S. Census Bureau, 2016
Names: GNS, 1979 - 2019
Hydrography: National Hydrography Dataset, 2006
Contours: National Elevation Dataset, 2010
Boundaries: Multiple sources; see metadata file, 2017 - 2018
Public Land Survey System: BLM, 2017
Wetlands: FWS National Wetlands Inventory 2004 - 2007



ADJOINING QUADRANGLES

1	2	3
4	5	6
7	8	

1 Greenhills
2 Glendale
3 Mason
4 Cincinnati West
5 Madeira
6 Covington
7 Newport
8 Withamsville



CONTOUR INTERVAL 10 FEET
NORTH AMERICAN DATUM OF 1983
This map was produced to conform with the National Geospatial Program US Topo Product Standard, 2011. A metadata file associated with this product is draft version 0.6.18

