

Produced by the United States Geological Survey

North American Datum of 1983 (NAD83) World Geodetic System of 1984 (WGS84) Projection and 1 000-meter grid/Universal Transverse Mercator, Zone 17T

This map is not a legal document. Boundaries may be generalized for this map scale. Private lands within government reservations may not be shown. Obtain permission before entering private lands.

Imagery: NAIP, July 2015 - October 2015

Roads: U.S. Census Bureau, 2016

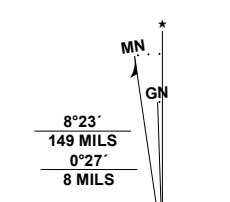
Names: GNS, 1979-2019

Hydrography: National Hydrography Dataset, 2004


Contours: National Elevation Dataset, 2010

Boundaries: Multiple sources; see metadata file 2017 - 2018

Wetlands: FWS National Wetlands Inventory 2004 - 2007

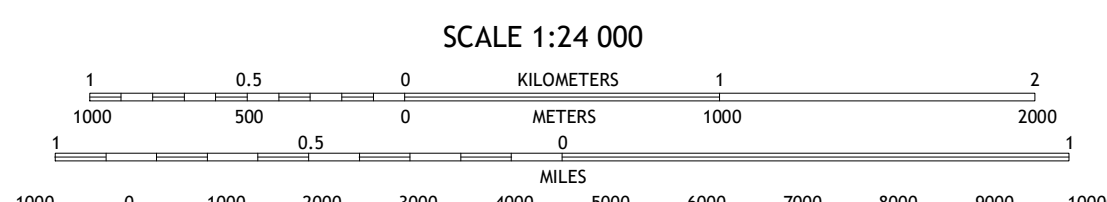


UTM GRID AND 2019 MAGNETIC NORTH DECLINATION AT CENTER OF SHEET



U.S. National Grid 100,000 - m Square ID MF

Grid Zone Designation 17T



SCALE 1:24 000

CONTOUR INTERVAL 10 FEET NORTH AMERICAN VERTICAL DATUM OF 1988

This map was produced to conform with the National Geospatial Program US Topo Product Standard, 2011. A metadata file associated with this product is draft version 0.6.18

QUADRANGLE LOCATION

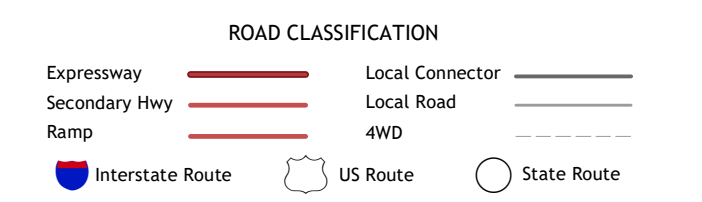


QUADRANGLE LOCATION



ADJOINING QUADRANGLES

1 Cleveland North 2 East Cleveland 3 Lakewood 4 Shaker Heights 5 Berea 6 Broadview Heights 7 Northfield



ROAD CLASSIFICATION

Expressway Secondary Hwy Ramp Interstate Route Local Connector Local Road 4WD US Route State Route

CLEVELAND SOUTH, OH

2019



NSA REF. NO. USGS X 2.4 K 9 1 4 3