U.S. DEPARTMENT OF THE INTERIOR
U. S. GEOLOGICAL SURVEY

The National Map
US Topo

CORNING QUADRANGLE
OHIO
7.5-MINUTE SERIES

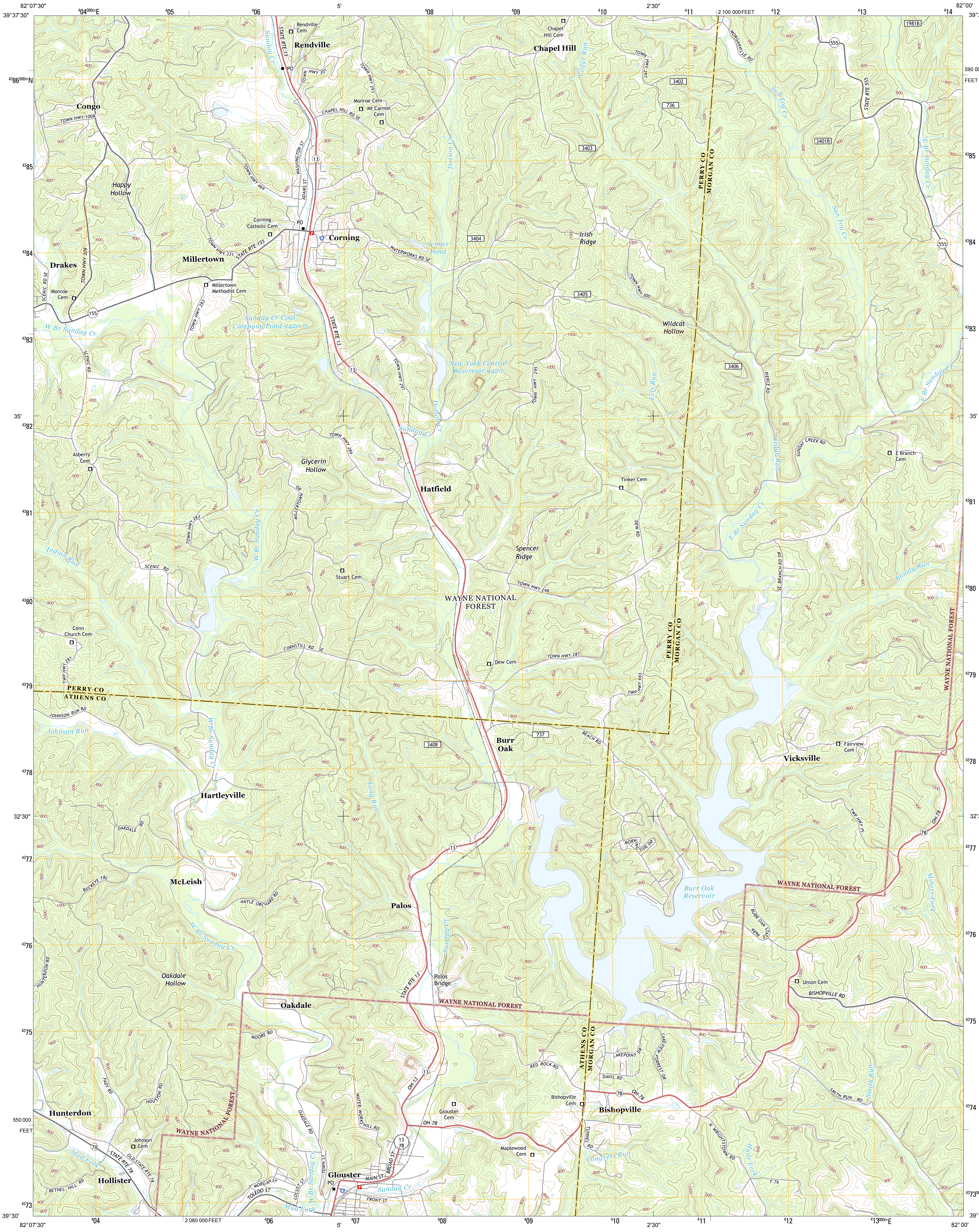
82°07'30"
39°37'30"
4°04000mE
4°05
4°06
5'
4°08
4°09
4°10
2'30"
4°11
2 100 000 FEET
4°12
4°13
4°14
82°00'
4386000mN
4385
4384
4383
35'
4382
4381
4380
4379
4378
32'30"
4377
4376
4375
4374
4373000mN
590 000 FEET
550 000 FEET
39°30'
2 080 000 FEET
4°13000mE
Rendville Cem
Rendville
PO
Chapel Hill Cem
Chapel Hill
Congo
Monroe Cem
Mt Carmel Cem
Happy Hollow
Corning Catholic Cem
Corning
Millertown
Drakes
Monroe Cem
Millertown Methodist Cem
Seimer Pond
Irish Ridge
Wildcat Hollow
W Br Sunday Cr
Sunday Cr Coal Company Pond 9420-0
New York Central Reservoir 9420
Dotson Cr
Sunday Cr
Cedar Run
San Toy Cr
E Br Sunday Cr
Eels Run
Asberry Cem
Glycerin Hollow
Hatfield
Tinker Cem
E Branch Cem
Spencer Ridge
Indian Run
Stuart Cem
WAYNE NATIONAL FOREST
Conn Church Cem
Dew Cem
Bloody Run
PERRY CO
MORGAN CO
ATHENS CO
Johnson Run
Burr Oak
Vicksville
Fairview Cem
Hartleyville
Long Run
McLeish
Palos
Burr Oak Reservoir
Miners Fork
Oakdale Hollow
Palos Bridge
Union Cem
Oakdale
Hunterdon
Johnson Cem
Mud Fork
Hollister
Glouster Cem
Bishopville Cem
Bishopville
Maplewood Cem
Congress Run
Hyde Fork
Smith Run
Glouster
STATE RTE 13
STATE RTE 155
STATE RTE 555
STATE RTE 78
OH-78
OH-13
SCENIC RD
CORNSTILL RD SE
JOHNSON RUN RD
BEACH RD
PIERCE RD
SUNDAY CREEK RD
DEW RD
MORGANVILLE RD
WATERWORKS RD SE
CHAPEL HILL RD SE
ANTLE ORCHARD RD
OAKDALE RD
BUCKEYE TRL
MOORE RD
HUNTERDON RD
FADY RD
HOUSTON RD
BETHEL HILL RD
OLD STATE RTE 78
WATER WORKS HILL RD
MAIN ST
FRONT ST
BROAD ST
TOLEDO ST
MORGAN ST
LOCUST ST
TOWN ST
RED ROCK RD
DAVIS RD
LAKEPOINT DR
LAKEVIEW FORREST DR
TUNNEL RD
N WRIGHTSTOWN RD
BISHOPVILLE RD
SMITH RUN RD
BURR OAK STATE PARK
MORNING SIDE DR
SE BRANCH RD
T-76
3402
736
3403
3401B
1981B
3404
3405
3406
3408
737

Produced by the United States Geological Survey
North American Datum of 1983 (NAD83)
World Geodetic System of 1984 (WGS84). Projection and
1 000-meter grid: Universal Transverse Mercator, Zone 17S
10 000-foot ticks: Ohio Coordinate System of 1983 (south zone)

This map is not a legal document. Boundaries may be generalized for this map scale. Private lands within government reservations may not be shown. Obtain permission before entering private lands.

Imagery.......................NAIP, September 2011 - October 2011
Roads...©2006-2013 TomTom
Roads within US Forest Service Lands.............FSTopo Data with limited Forest Service updates, 2013
Names...GNIS, 2013
Hydrography....................National Hydrography Dataset, 2011
Contours............................National Elevation Dataset, 2010
Boundaries....................Census, IBWC, IBC, USGS, 1972 - 2012
Public Land Survey System.................................BLM, 2013

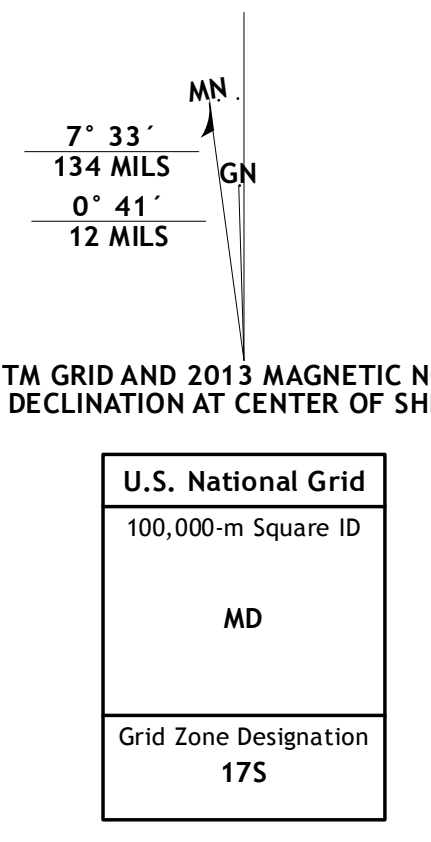
MN
GN
7° 33´
134 MILS
0° 41´
12 MILS

UTM GRID AND 2013 MAGNETIC NORTH DECLINATION AT CENTER OF SHEET

U.S. National Grid
100,000-m Square ID
MD
Grid Zone Designation 17S

SCALE 1:24 000

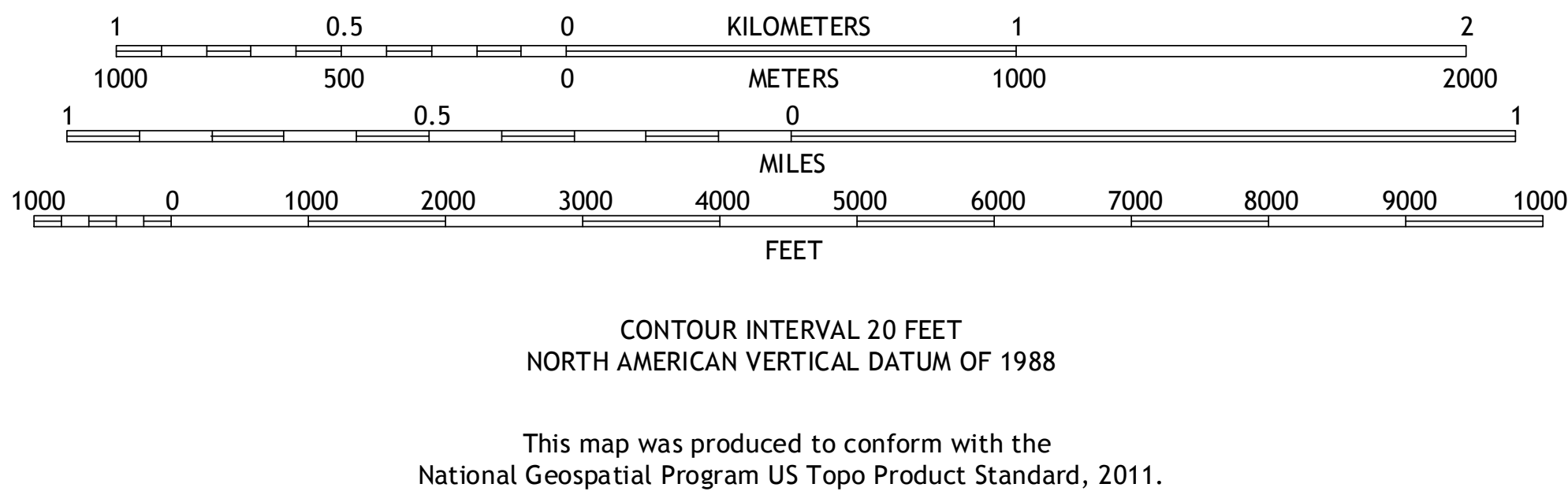
1
0.5
0
KILOMETERS
1
2
1000
500
0
METERS
1000
2000
1
0.5
0
1
MILES
1000
0
1000
2000
3000
4000
5000
6000
7000
8000
9000
10000
FEET

CONTOUR INTERVAL 20 FEET
NORTH AMERICAN VERTICAL DATUM OF 1988

This map was produced to conform with the
National Geospatial Program US Topo Product Standard, 2011.
A metadata file associated with this product is draft version 0.6.15

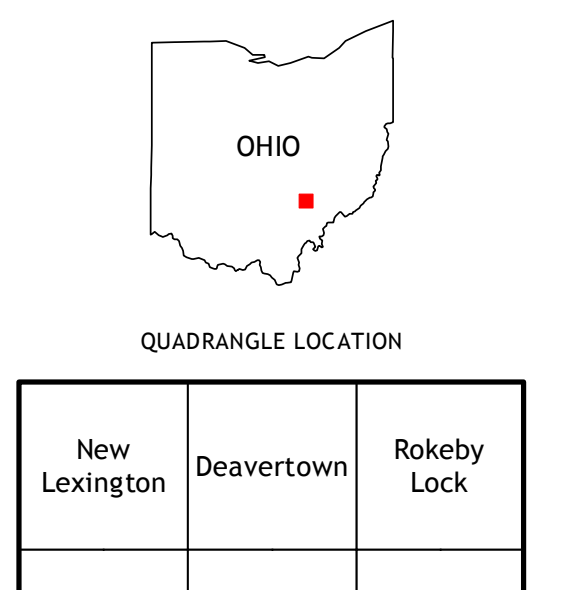

QUADRANGLE LOCATION

New Lexington	Deavertown	Rokeby Lock
New Straitsville	Corning	Ringgold
Nelsonville	Jacksonville	Amesville

ADJOINING 7.5' QUADRANGLES

ROAD CLASSIFICATION

Expressway	Local Connector
Secondary Hwy	Local Road
Ramp	4WD

Interstate Route
US Route
State Route
FS Primary Route
FS Passenger Route
FS High Clearance Route

Check with local Forest Service unit
for current travel conditions and restrictions.

CORNING, OH
2013

NSN. 7643016387512
NGA REF NO. USGSX24K69746