U.S. DEPARTMENT OF THE INTERIOR
U.S. GEOLOGICAL SURVEY

CORNING QUADRANGLE
OHIO
7.5-MINUTE SERIES

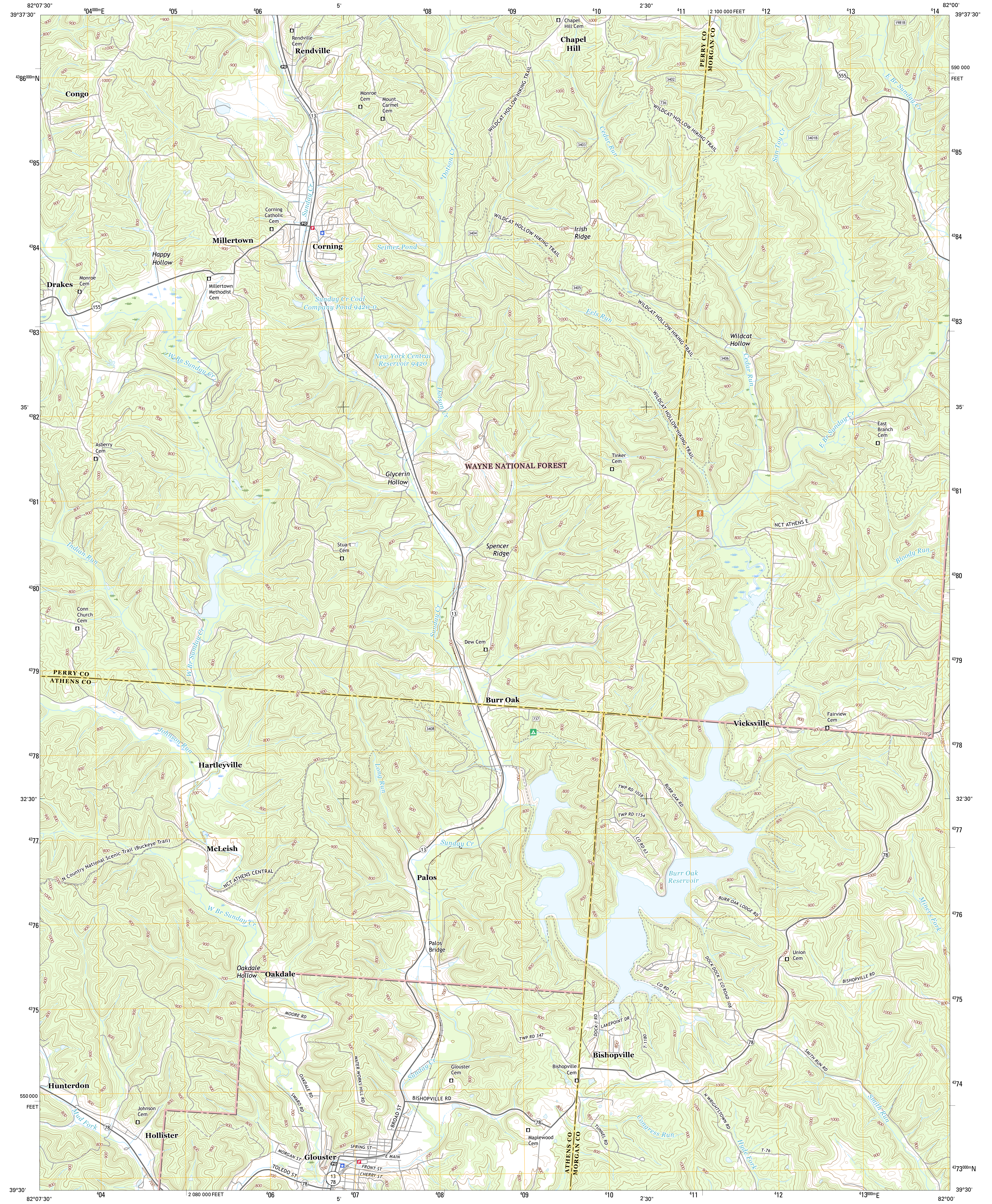
82°07'30"
39°37'30"
404000mE
405
406
5'
408
409
410
2'30"
411
2 100 000 FEET
412
413
414
82°00'
4386000mN
4385
4384
4383
35'
4382
4381
4380
4379
4378
32'30"
4377
4376
4375
4374
4373000mN
590 000 FEET
550 000 FEET
39°30'
2 080 000 FEET
413000mE
Rendville Cem
Rendville
Congo
Monroe Cem
Mount Carmel Cem
Chapel Hill Cem
Chapel Hill
PERRY CO
MORGAN CO
WILDCAT HOLLOW HIKING TRAIL
Dotson Cr
Cedar Run
San-Toy Cr
E Br Sunday Cr
Sunday Cr
Corning Catholic Cem
Millertown
Corning
Happy Hollow
Seimer Pond
Irish Ridge
Drakes
Monroe Cem
Millertown Methodist Cem
Sunday Cr Coal Company Pond 9420-0
Eels Run
Wildcat Hollow
New York Central Reservoir 9420
W Br Sunday Cr
Asberry Cem
East Branch Cem
Tinker Cem
WAYNE NATIONAL FOREST
Glycerin Hollow
NCT ATHENS E
Spencer Ridge
Stuart Cem
Indian Run
Bloody Run
Conn Church Cem
Dew Cem
ATHENS CO
Burr Oak
Vicksville
Fairview Cem
Johnson Run
Hartleyville
Long Run
TWP RD 1028
BURR OAK RD
TWP RD 1154
CO RD 63
N Country National Scenic Trail (Buckeye Trail)
McLeish
NCT ATHENS CENTRAL
Palos
Burr Oak Reservoir
BURR OAK LODGE RD
Miners Fork
Palos Bridge
Union Cem
BISHOPVILLE RD
Oakdale Hollow
Oakdale
DOCK DOCK 2 CO ROAD 108
CO RD 111
MOORE RD
DOCK 1 RD
LAKEPOINT DR
TWP RD 347
T-1180
SMITH RUN RD
Bishopville
Glouster Cem
Bishopville Cem
Hunterdon
WATER WORKS HILL RD
OAKDALE RD
SWARO RD
BROAD ST
Smith Run
Mud Fork
Johnson Cem
Hollister
Maplewood Cem
TUNNEL RD
N WRIGHTSTOWN RD
Congress Run
Hyde Fork
T-76
SPRING ST
E MAIN
MORGAN ST
Glouster
FRONT ST
CHERRY ST
TOLEDO ST
13
78
155
555
1981B
3401B
3402
3403
3404
3405
3406
3408
736
737

Produced by the United States Geological Survey
North American Datum of 1983 (NAD83)
World Geodetic System of 1984 (WGS84). Projection and
1 000-meter grid: Universal Transverse Mercator, Zone 17S
10 000-foot ticks: Ohio Coordinate System of 1983 (south zone)

This map is not a legal document. Boundaries may be generalized for this map scale. Private lands within government reservations may not be shown. Obtain permission before entering private lands.

Imagery..NAIP, October 2015
Roads.............................. U.S. Census Bureau, 2015 - 2016
Roads within US Forest Service Lands............FSTopo Data with limited Forest Service updates, 2012 - 2016
Names...GNIS, 2016
Hydrography...................National Hydrography Dataset, 2015
Contours...........................National Elevation Dataset, 2010
Boundaries...........Multiple sources; see metadata file 1972 - 2016
Public Land Survey System.................................BLM, 2015
Wetlands.........FWS National Wetlands Inventory 1977 - 2014

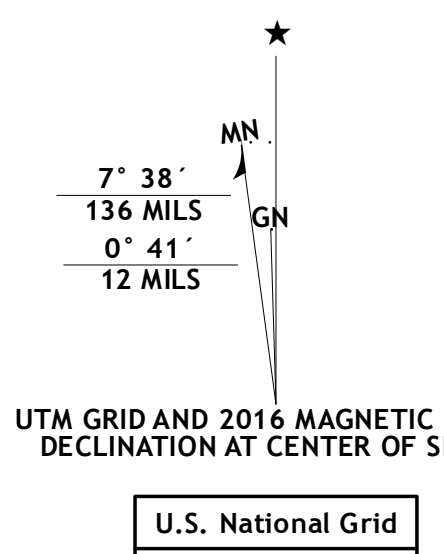
MN
GN
7° 38´
136 MILS
0° 41´
12 MILS

UTM GRID AND 2016 MAGNETIC NORTH DECLINATION AT CENTER OF SHEET

U.S. National Grid
100,000-m Square ID
MD
Grid Zone Designation 17S

SCALE 1:24 000

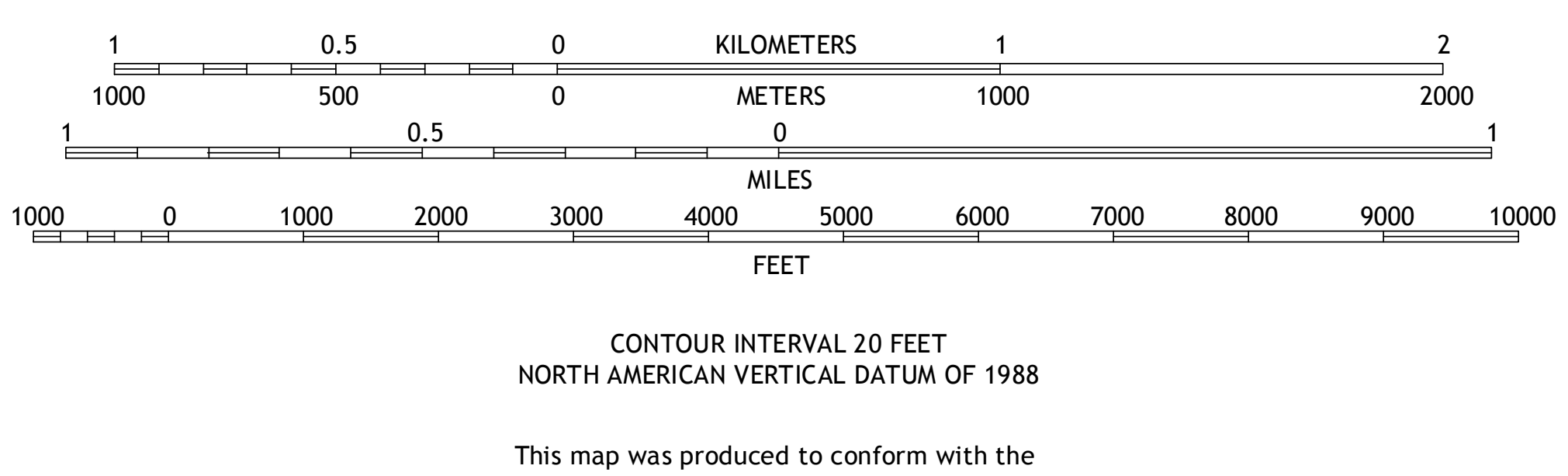
1
0.5
0
KILOMETERS
1
2
1000
500
0
METERS
1000
2000
1
0.5
0
MILES
1
1000
0
1000
2000
3000
4000
5000
6000
7000
8000
9000
10000
FEET

CONTOUR INTERVAL 20 FEET
NORTH AMERICAN VERTICAL DATUM OF 1988

This map was produced to conform with the National Geospatial Program US Topo Product Standard, 2011. A metadata file associated with this product is draft version 0.6.19

QUADRANGLE LOCATION

1	2	3
4		5
6	7	8

1 New Lexington
2 Deavertown
3 Rokeby Lock
4 New Straitsville
5 Ringgold
6 Nelsonville
7 Jacksonville
8 Amesville

ADJOINING QUADRANGLES

ROAD CLASSIFICATION

Expressway	▬	Local Connector	▬
Secondary Hwy	▬	Local Road	▬
Ramp	▬	4WD	- - -

Interstate Route · US Route · State Route
FS Primary Route · FS Passenger Route · FS High Clearance Route

Check with local Forest Service unit for current travel conditions and restrictions.

CORNING, OH
2016

NSN. 7643016387512
NGA REF NO. USGSX24K69746