
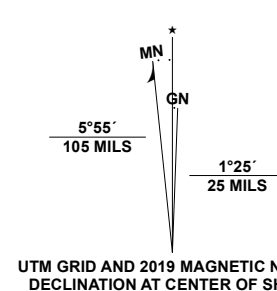


**Produced by the United States Geological Survey**

North American Datum of 1983 (NAD83)  
World Geodetic System of 1984 (WGS84), Projection and  
1 000-meter grid/Universal Transverse Mercator, Zone 16T  
This map is not a legal document. Boundaries may be  
generalized for this map scale. Private lands within government  
reservations may not be shown. Obtain permission before  
entering private lands.

Imagery.....NAIP, July 2015 - October 2016  
Roads.....U.S. Census Bureau, 2016 - 2019  
Names.....GNIS, 1979 - 2019  
Hydrography.....National Hydrography Dataset, 2002 - 2019  
Contours.....National Elevation Dataset, 2004 - 2017  
Boundaries.....Multiple sources; see metadata file, 2017 - 2018  
Public Land Survey System.....BLM, 2017 - 2018  
Wetlands.....FWS National Wetlands Inventory 1980 - 2007



SCALE 1:24 000

CONTOUR INTERVAL 10 FEET  
NORTH AMERICAN VERTICAL DATUM OF 1988

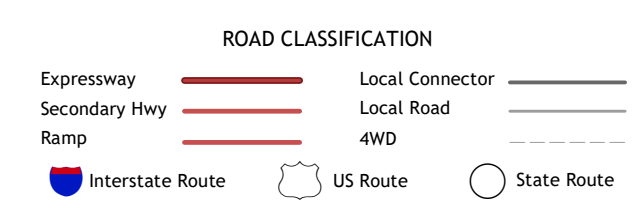
This map was produced to conform with the  
National Geospatial Program US Topo Product Standard, 2011.  
A metadata file associated with this product is draft version 0.6.18




ADJOINING QUADRANGLES

1	2	3
4	5	6
7	8	9

- 1 Portland
- 2 Fort Recovery
- 3 Coldwater
- 4 Deerfield
- 5 Rossburg
- 6 Winchester
- 7 Union City
- 8 Ansonia



**COSMOS, OH, IN**  
2019



NSN 7540-01-630-514  
USGS X 2.4 K 1 0 2 3 5