

Produced by the United States Geological Survey
North American Datum of 1983 (NAD83)
World Geodetic System of 1984 (WGS84)
Projection and 1 000-meter grid: Universal Transverse Mercator, Zone 17S

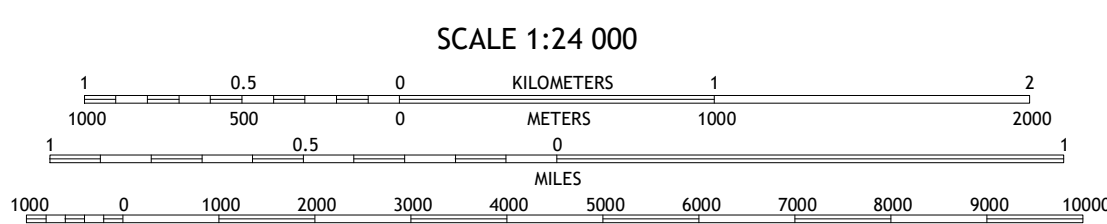

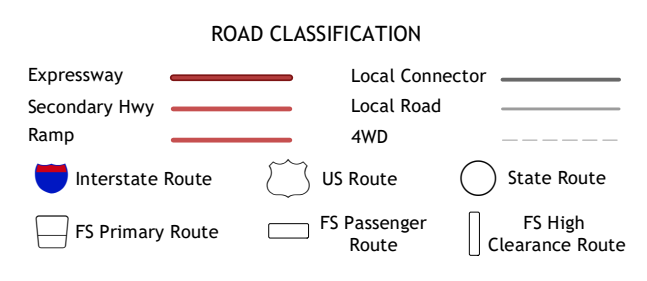


Table with 3 columns and 3 rows showing adjacent quadrangles and their names: 1 Amesville, 2 Chestertown, 3 Watertown, 4 Stewart, 5 Little Hocking, 6 Alfred, 7 Coolville, 8 Lubec.



Check with local Forest Service unit for current travel conditions and restrictions.

CUTLER, OH 2019



NSA REF. NO. USGS X 2.4 K 1 117