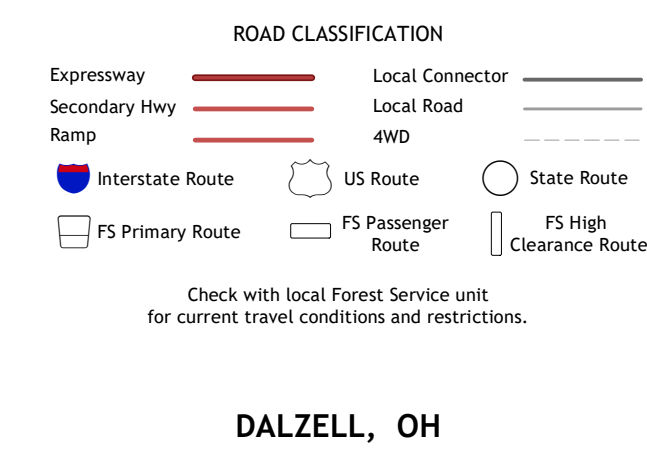
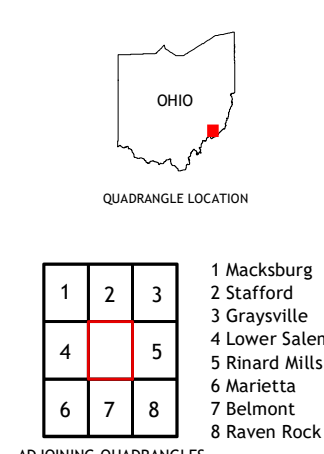
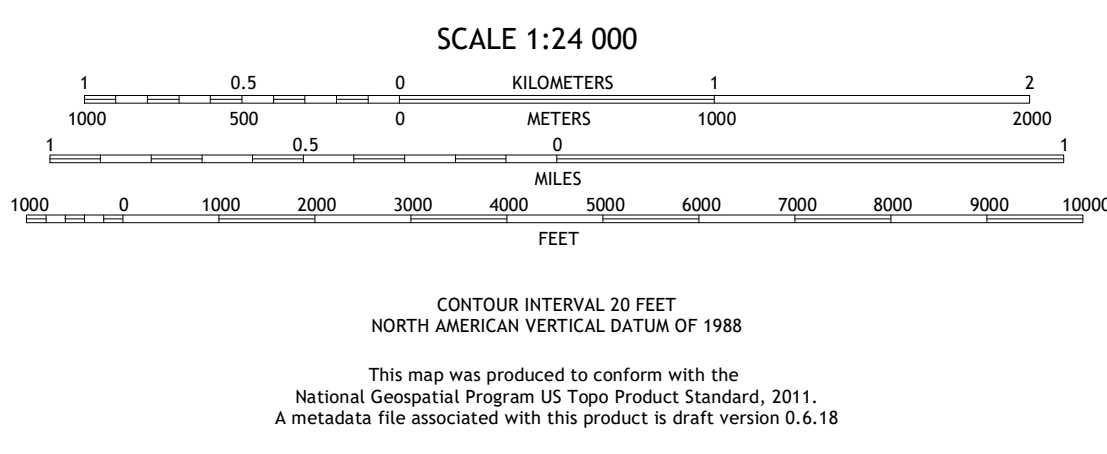
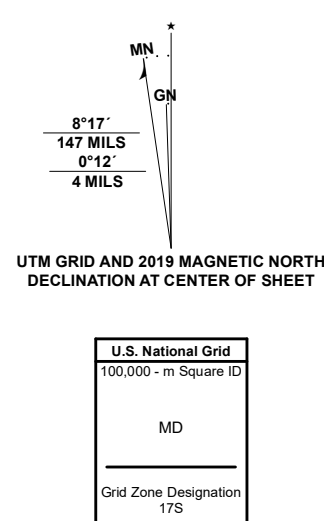


Produced by the United States Geological Survey  
North American Datum of 1983 (NAD83)  
World Geodetic System of 1984 (WGS84) - Projection and 1 000-meter grid/Universal Transverse Mercator, Zone 17S  
This map is not a legal document. Boundaries may be generalized for this map scale. Private lands within government reservations may not be shown. Obtain permission before entering private lands.



ADJOINING QUADRANGLES

1	2	3
4	5	6
7	8	9

1 Macksburg  
2 Stafford  
3 Graysville  
4 Lower Salem  
5 Risard Mills  
6 Marietta  
7 Belmont  
8 Raven Rock

DALZELL, OH  
2019

