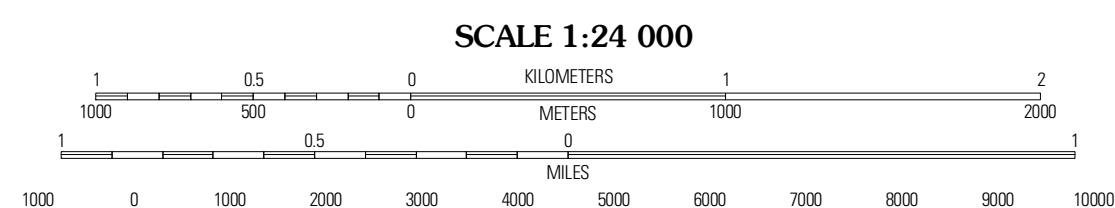
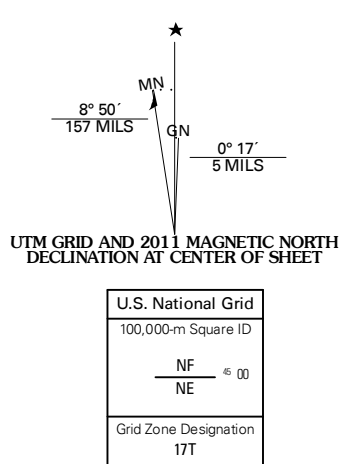




Produced by the United States Geological Survey
North American Datum of 1983 (NAD83)
World Geodetic System of 1984 (WGS84). Projection and
1 000-meter grid: Universal Transverse Mercator, Zone 17T
10 000-foot ticks: Ohio Coordinate System of 1983
(north zone), Pennsylvania Coordinate System of 1983 (south zone)

Imagery:.....NAIP, July 2009 - September 2009
Roads:.....©2006-2010 Tele Atlas
Names:.....©2006-2010 Tele Atlas
Hydrography:.....National Hydrography Dataset, 2009
Contours:.....National Elevation Dataset, 2004



CONTOUR INTERVAL 20 FEET
NORTH AMERICAN VERTICAL DATUM OF 1988

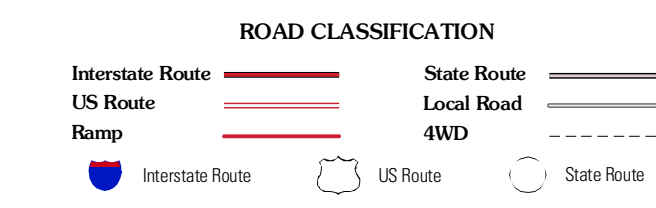
This map was produced to conform with version 0.5.10 of the
draft USGS Standards for 7.5-Minute Quadrangle Maps.
A metadata file associated with this product is draft version 0.5.11



QUADRANGLE LOCATION

Elton	East Palestine	New Galice
West Point	East Liverpool North	Midland
Wellsville	East Liverpool South	Hookstown

ADJOINING 7.5' QUADRANGLES



EAST LIVERPOOL NORTH, OH-PA-WV
2011