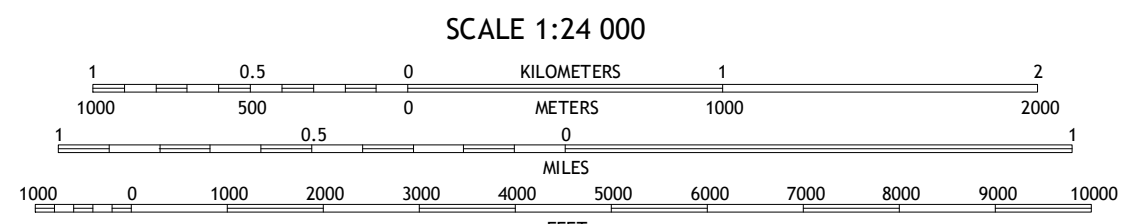
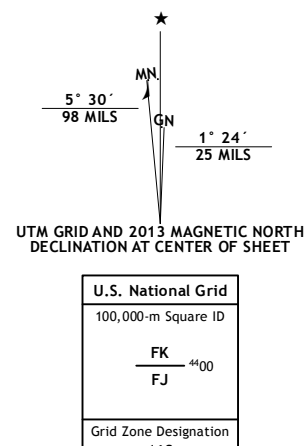


Produced by the United States Geological Survey
North American Datum of 1983 (NAD83)
World Geodetic System of 1984 (WGS84). Projection and
1 000-meter grid: Universal Transverse Mercator, Zone 16S
10 000-foot ticks: Ohio Coordinate System of 1983 (south zone),
Indiana Coordinate System of 1983 (east zone)

This map is not a legal document. Boundaries may be
generalized for this map scale. Private lands within government
reservations may not be shown. Obtain permission before
entering private lands.

Imagery:NAIP, August 2011
Roads:©2006-2013 TomTom
Names:GNIS, 2013
Hydrography:National Hydrography Dataset, 2011
Contours:National Elevation Dataset, 2010
Boundaries:Census, IBC, USGS, 1972 - 2012
Public Land Survey System:BLM, 2013



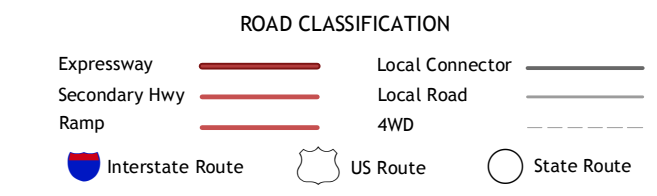
CONTOUR INTERVAL 10 FEET
NORTH AMERICAN VERTICAL DATUM OF 1988

This map was produced to conform with the
National Geospatial Program US Topo Product Standard, 2011.
A metadata file associated with this product is draft version 0.6.15



QUADRANGLE LOCATION

Richmond	New Paris	Eaton North
Liberty	Fairhaven	Eaton South
New Fairfield	College Corner	Oxford



FAIRHAVEN, OH-IN
2013

