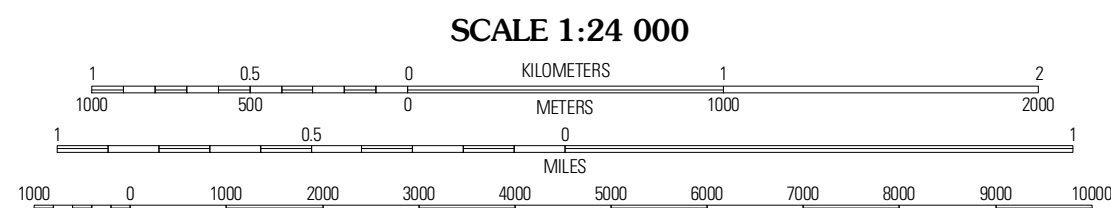
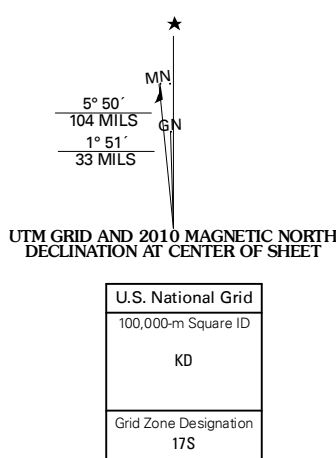


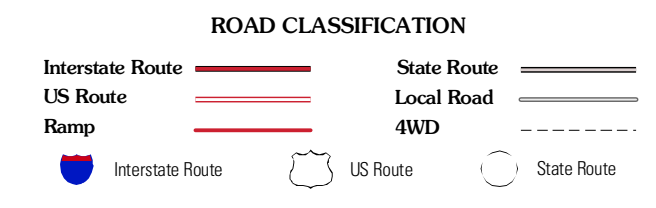
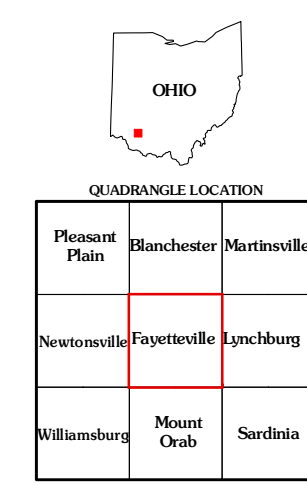


Produced by the United States Geological Survey North American Datum of 1983 (NAD83) World Geodetic System of 1984 (WGS84) Projection and 1 000-meter grid: Universal Transverse Mercator, Zone 17S 10 000-foot ticks: Ohio Coordinate System of 1983 (south zone)

Imagery: NIP, June 2004 Roads: ©2006-2010 Tele Atlas Names: GNIS, 2008 Hydrography: National Hydrography Dataset, 2004 Contours: National Elevation Dataset, 2004



CONTOUR INTERVAL 10 FEET NORTH AMERICAN VERTICAL DATUM OF 1988 This map was produced to conform with version 0.5.10 of the draft USGS Standards for 7.5-Minute Quadrangle Maps. A metadata file associated with this product is draft version 0.5.11



FAYETTEVILLE, OH 2010