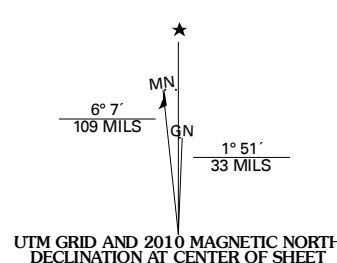


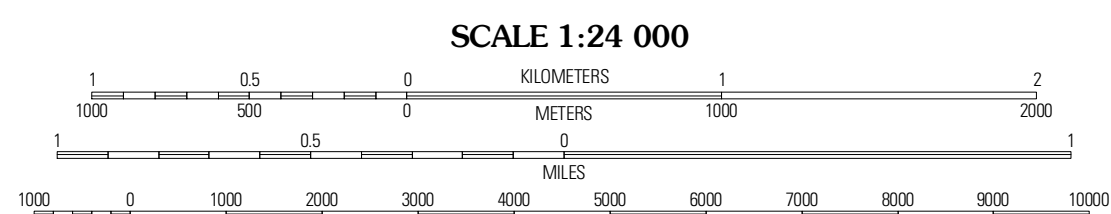


Produced by the United States Geological Survey
North American Datum of 1983 (NAD83)
Roads:.....2006-2010 Tele. Aides
Names:.....GNIS, 2008
Hydrography:.....National Hydrography Dataset, 2004
Contours:.....National Elevation Dataset, 2004

Imagery:.....NAIP, June 2004 - August 2004
Roads:.....2006-2010 Tele. Aides
Names:.....GNIS, 2008
Hydrography:.....National Hydrography Dataset, 2004
Contours:.....National Elevation Dataset, 2004

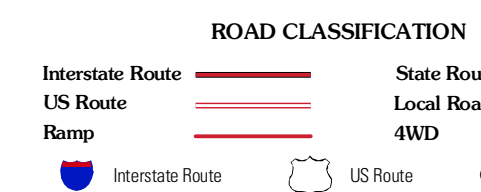
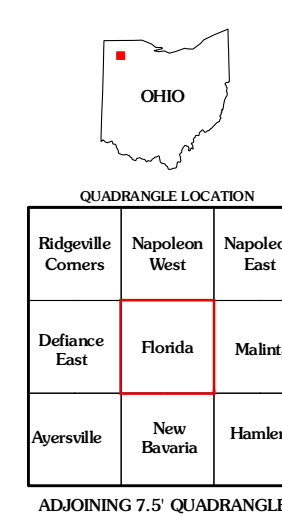


U.S. National Grid
100,000-Meter Square ID
GL
Grid Zone Designation
18T



CONTOUR INTERVAL 10 FEET
NORTH AMERICAN VERTICAL DATUM OF 1988

This map was produced to conform with version 0.5.10 of the draft USGS Standards for 7.5-Minute Quadrangle Maps. A metadata file associated with this product is draft version 0.5.11



FLORIDA, OH
2010