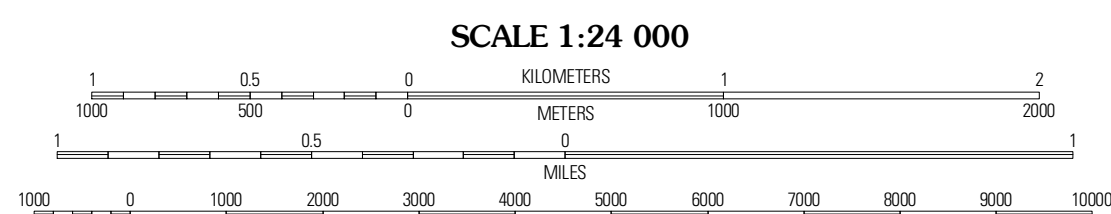
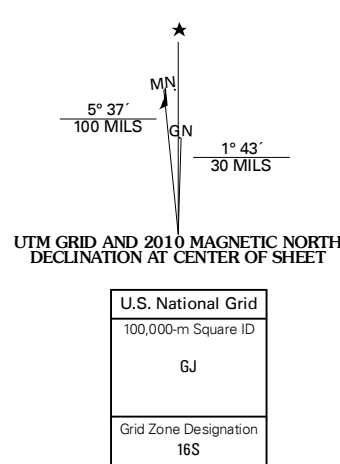




Produced by the United States Geological Survey  
North American Datum of 1983 (NAD83)  
World Geodetic System of 1984 (WGS84) Projection and  
1 000-meter grid; Universal Transverse Mercator, Zone 16S  
10 000-foot ticks: Ohio Coordinate System of 1983  
(south zone)

Imagery: N/AIP, June 2004  
Roads: ©2006-2010 Tele Atlas  
Name: GNSI, 2008  
Hydrography: National Hydrography Dataset, 2004  
Contours: National Elevation Dataset, 2004



CONTOUR INTERVAL 20 FEET  
NORTH AMERICAN VERTICAL DATUM OF 1988

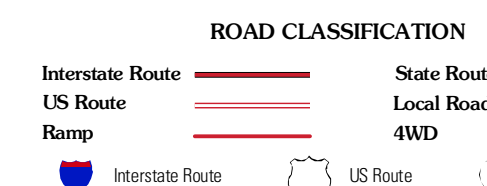
This map was produced to conform with version 0.5.10 of the  
draft USGS Standards for 7.5-Minute Quadrangle Maps.  
A metadata file associated with this product is draft version 0.5.11



QUADRANGLE LOCATION

Farmersville	Miamisburg	Dayton South
Middletown	<b>Franklin</b>	Springboro
Trenton	Munroe	Lebanon

ADJOINING 7.5' QUADRANGLES



FRANKLIN, OH  
2010