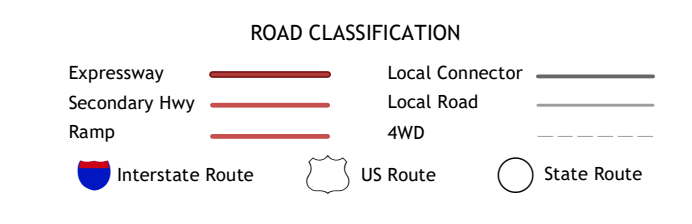
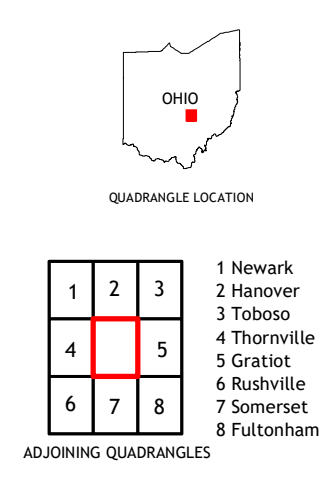
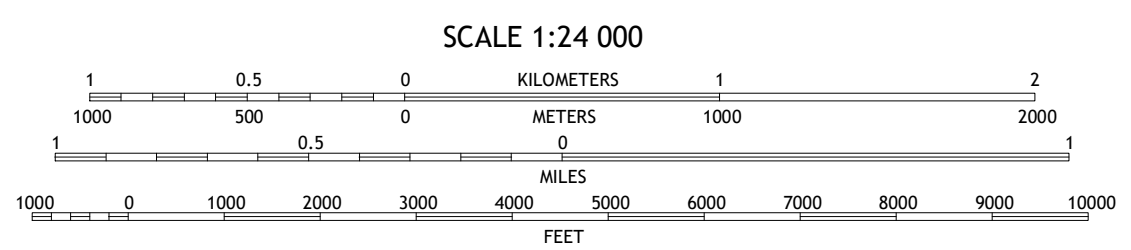
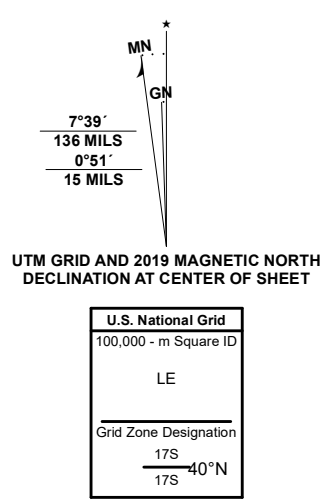


82.3750° 83 84 85 86 87 88 89 90 91 92 93 82.2500° 40.0000° 28 27 26 25 24 23 22 21 20 19 18 17 16 15 39.8750° 82.3750° 83 84 85 86 87 88 89 90 91 92 93 39.7500°

Produced by the United States Geological Survey

North American Datum of 1983 (NAD83) World Geodetic System of 1984 (WGS84), Projection and 1 000-meter grid/Universal Transverse Mercator, Zone 17S This map is not a legal document. Boundaries may be generalized for this map scale. Private lands within government reservations may not be shown. Obtain permission before entering private lands.

Imagery: NAIP, August 2015 - October 2015 Roads: U.S. Census Bureau, 2016 Names: GNS, 1979 - 2019 Hydrography: National Hydrography Dataset, 1989 - 2019 Contours: National Elevation Dataset, 2010 Boundaries: Multiple sources; see metadata file 2017 - 2018 Public Land Survey System: BLM, 2017 Wetlands: FWS National Wetlands Inventory 2004 - 2007



ADJOINING QUADRANGLES table with 8 quadrangles numbered 1 to 8. 1 Newark, 2 Hanover, 3 Toboso, 4 Thornville, 5 Gratot, 6 Rushville, 7 Somerset, 8 Fultonham.

GLENFORD, OH 2019

