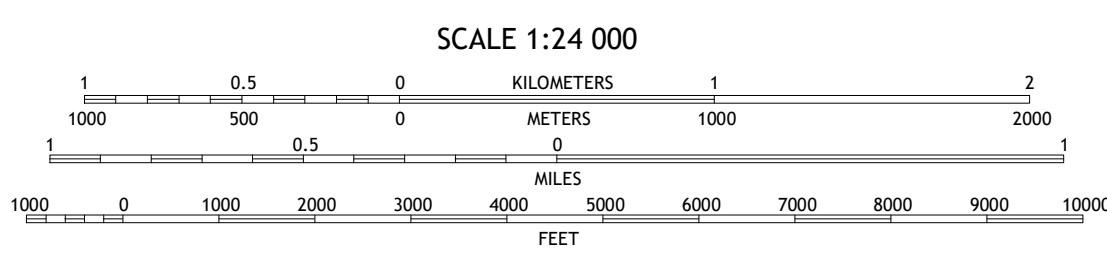
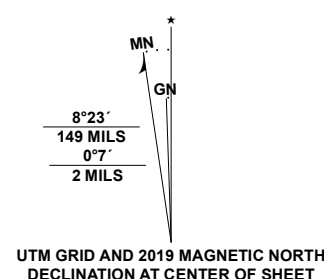


Produced by the United States Geological Survey

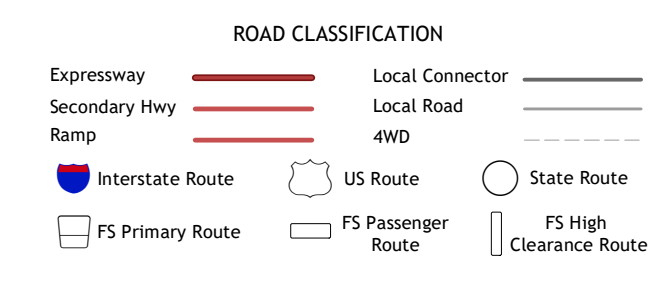
North American Datum of 1983 (NAD83) World Geodetic System of 1984 (WGS84) Projection and 1 000-meter grid/Universal Transverse Mercator, Zone 17S This map is not a legal document. Boundaries may be generalized for this map scale. Private lands within government reservations may not be shown. Obtain permission before entering private lands.

Imagery.....NAIP, August 2015 - October 2015
Roads.....U.S. Census Bureau, Not Available
Roads within US Forest Service Lands.....FSTopo Data with limited Forest Service updates, 2016
Names.....GNS, 1979 - 2019
Hydrography.....National Hydrography Dataset, 2002 - 2019
Contours.....National Elevation Dataset, 2010
Boundaries.....Multiple sources: see metadata file 2017 - 2018
Public Land Survey System.....BLM, 2017
Wetlands.....FWS National Wetlands Inventory 2004 - 2007



ADJOINING QUADRANGLES

1	2	3	1 Summerfield
4	5	6	2 Lewisville
7	8	7 Rinard Mills	3 Woodfield
		8 New Matamoras	4 Stafford
			5 Antioch
			6 Dalzell
			7 Rinard Mills
			8 New Matamoras



Check with local Forest Service unit for current travel conditions and restrictions.

GRAYSVILLE, OH 2019

