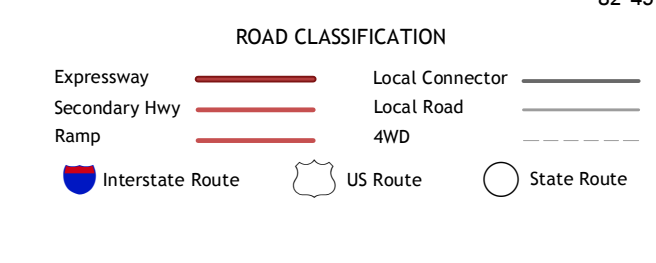
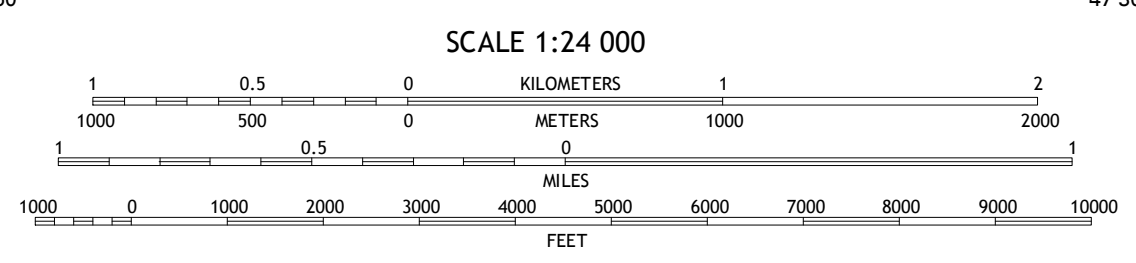
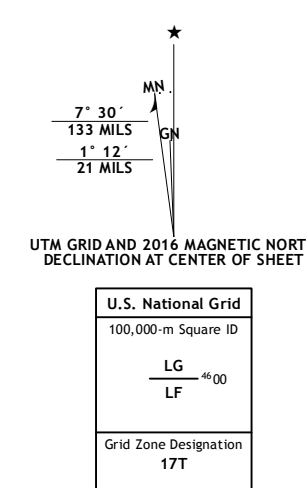


Produced by the United States Geological Survey
 North American Datum of 1983 (NAD83)
 World Geodetic System of 1984 (WGS84). Projection and
 1 000-meter grid: Universal Transverse Mercator, Zone 17T
 10 000-foot ticks: Ohio Coordinate System of 1983 (north zone)
 This map is not a legal document. Boundaries may be
 generalized for this map scale. Private lands within government
 reservations may not be shown. Obtain permission before
 entering private lands.
 Imagery: NAIIP, October 2015
 Roads: U.S. Census Bureau, 2015 - 2016
 Names: U.S. Census Bureau, GNIS, 2016
 Hydrography: National Hydrography Dataset, 2015
 Contours: National Elevation Dataset, 2010
 Boundaries: Multiple sources; see metadata file 1972 - 2016
 Public Land Survey System: BLM, 2013
 Wetlands: FWS National Wetlands Inventory 1977 - 2014



1	2	3
4	5	6
7	8	

ADJOINING QUADRANGLES

GYPSUM, OH
2016

