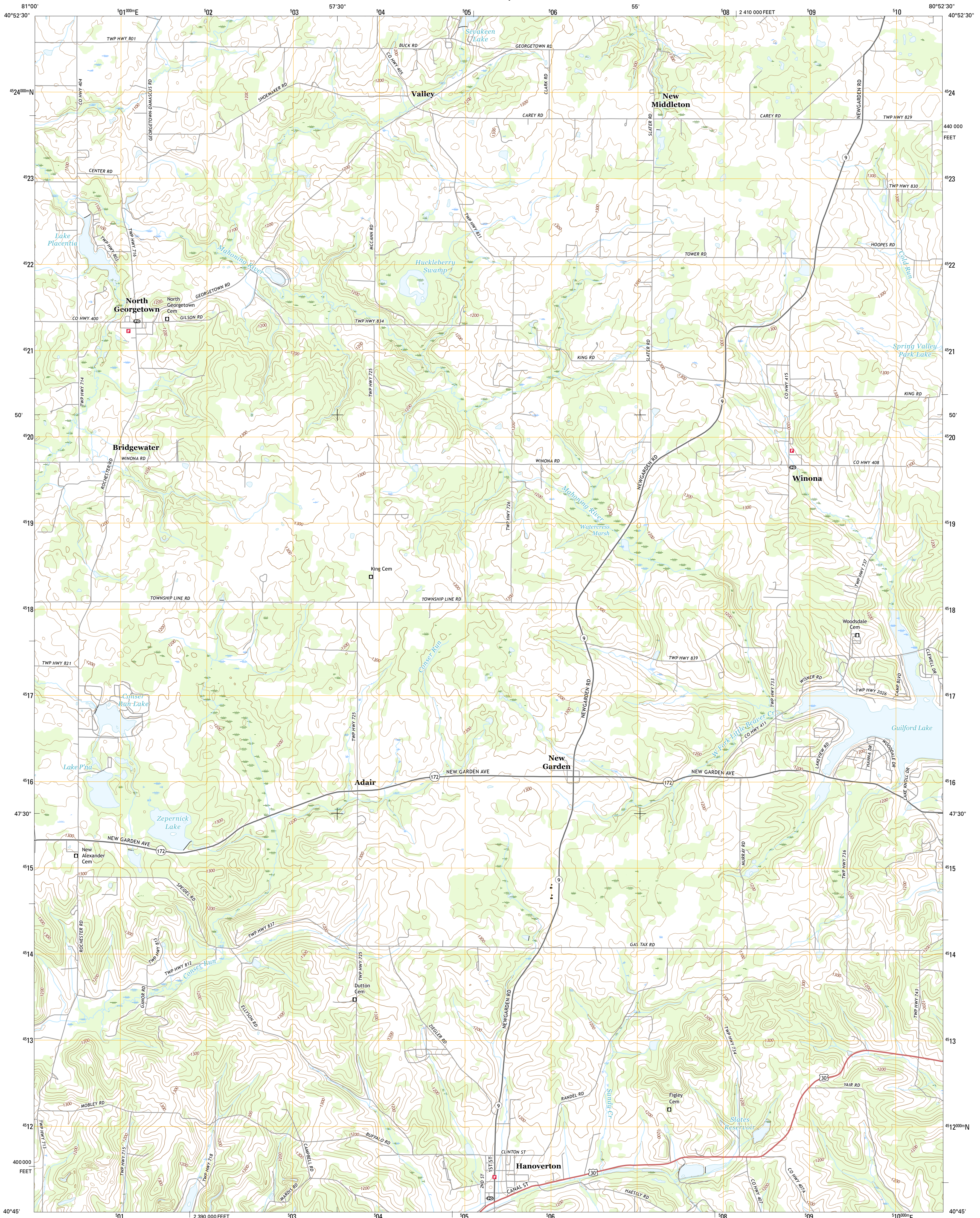




U.S. DEPARTMENT OF THE INTERIOR
U.S. GEOLOGICAL SURVEY



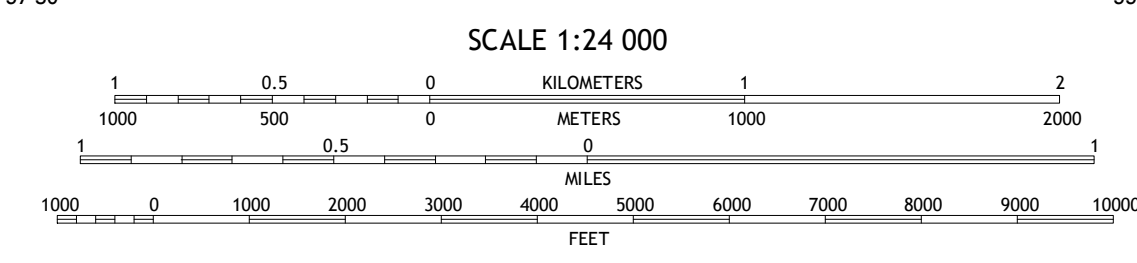
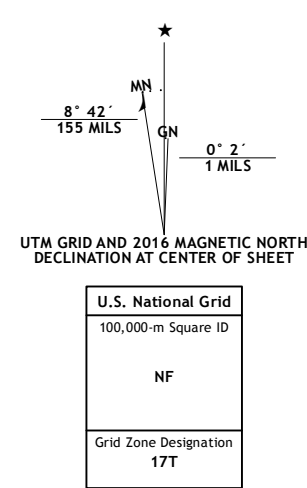
HANOVERTON QUADRANGLE
OHIO-COLUMBIANA CO.
7.5-MINUTE SERIES



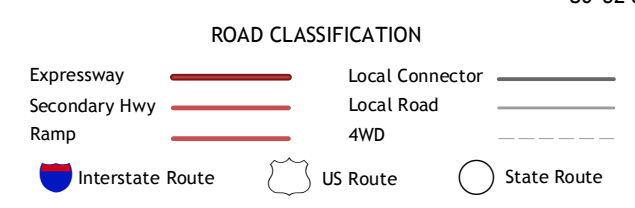
Produced by the United States Geological Survey
 North American Datum of 1983 (NAD83)
 North American Datum of 1983 (NAD83)
 World Geodetic System of 1984 (WGS84)
 1 000-meter grid: Universal Transverse Mercator, Zone 17T
 10 000-foot ticks: Ohio Coordinate System of 1983 (north zone)

This map is not a legal document. Boundaries may be generalized for this map scale. Private lands within government reservations may not be shown. Obtain permission before entering private lands.

Imagery.....NAIP, October 2015
 Roads.....U.S. Census Bureau, 2015
 Names.....GNIS, 2016
 Hydrography.....National Hydrography Dataset, 2015
 Contours.....National Elevation Dataset, 2010
 Boundaries.....Multiple sources; see metadata file 1972-2016
 Public Land Survey System.....BLM, 2013
 Wetlands.....FWS National Wetlands Inventory 1977-2014



SCALE 1:24 000
 CONTOUR INTERVAL 20 FEET
 NORTH AMERICAN VERTICAL DATUM OF 1988



1	2	3
4	5	6
7	8	

ADJOINING QUADRANGLES

1 Alliance
 2 Damascus
 3 Salem
 4 Homeworth
 5 Lisbon
 6 Minerva
 7 Kensington
 8 Gavers

HANOVERTON, OH
 2016

