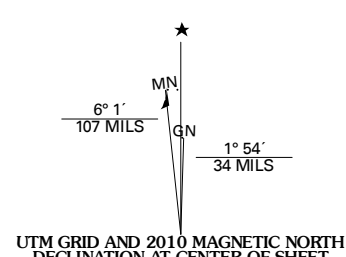


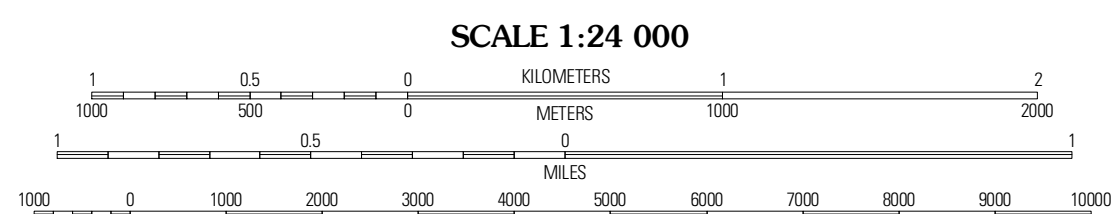


Produced by the United States Geological Survey  
North American Datum of 1983 (NAD83)  
Roads: ©2006-2010 Tele Atlas  
Names: ©2006-2010 Tele Atlas  
Hydrography: National Hydrography Dataset, 2004  
Contours: National Elevation Dataset, 2004

Imagery: NIP, June 2004  
Roads: ©2006-2010 Tele Atlas  
Names: ©2006-2010 Tele Atlas  
Hydrography: National Hydrography Dataset, 2004  
Contours: National Elevation Dataset, 2004



U.S. National Grid	100,000m Square ID
6K	
Grid Zone Designation	18T



CONTOUR INTERVAL 10 FEET  
NORTH AMERICAN VERTICAL DATUM OF 1988

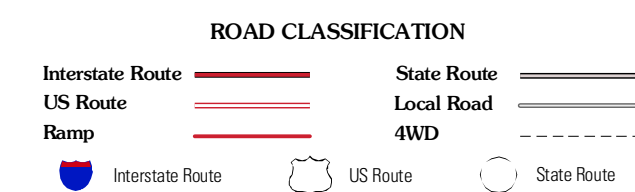
This map was produced to conform with version 0.5.10 of the draft USGS Standards for 7.5-Minute Quadrangle Maps. A metadata file associated with this product is draft version 0.5.11



QUADRANGLE LOCATION

Wapakoneta	Uniontown	Waynesfield
Bohks	Jackson Center	Russell Point
Sidney	Port Jefferson	De Graff

ADJOINING 7.5 QUADRANGLES



JACKSON CENTER, OH  
2010