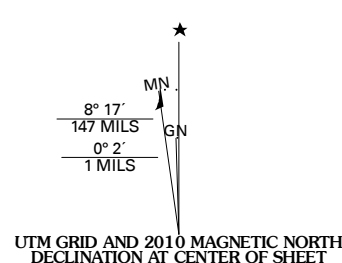
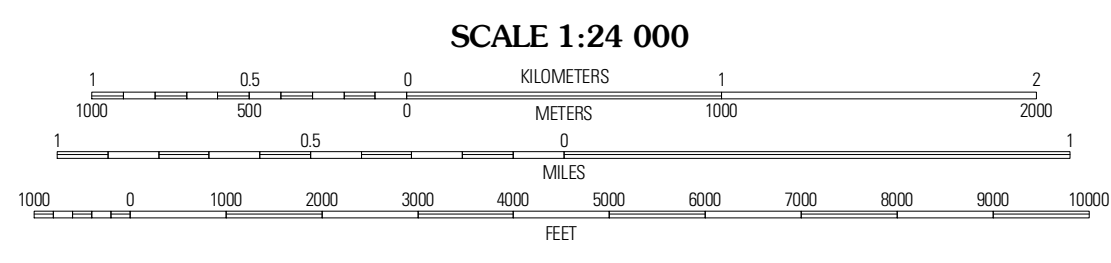


Produced by the United States Geological Survey
North American Datum of 1983 (NAD83)
World Geodetic System of 1984 (WGS84). Projection and
1 000-meter grid: Universal Transverse Mercator, Zone 17T
10 000-foot ticks: Ohio Coordinate System of 1983
(north zone)

Imagery.....NAIP, September 2004
Roads.....©2006-2010 Tele Atlas
Names.....©2006-2010 GeBCO, 2008
Hydrography.....National Hydrography Dataset, 2004
Contours.....National Elevation Dataset, 2004



U.S. National Grid 100,000m Square ID
ME
Grid Zone Designation 17T



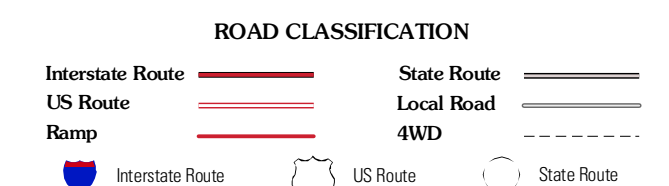
CONTOUR INTERVAL 20 FEET
NORTH AMERICAN VERTICAL DATUM OF 1988

This map was produced to conform with version 0.5.10 of the
draft USGS Standards for 7.5-Minute Quadrangle Maps.
A metadata file associated with this product is draft version 0.5.11



Bowenston	Sco	Amsterdam
Deersville	Jewett	Cadiz
Piedmont	Flushing	Harrisville

ADJOINING 7.5 QUADRANGLES



JEWETT, OH
2010