

Produced by the United States Geological Survey
North American Datum of 1983 (NAD83)
World Geodetic System of 1984 (WGS84)
Projection and 1000-meter grid: Universal Transverse Mercator, Zone 17T
10 000-foot ticks: Ohio Coordinate System of 1983 (south and north zones)

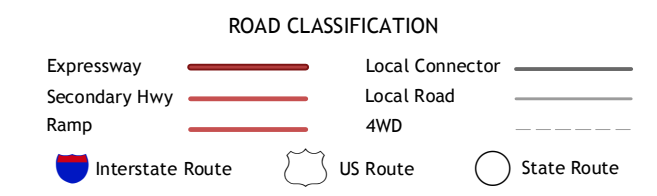
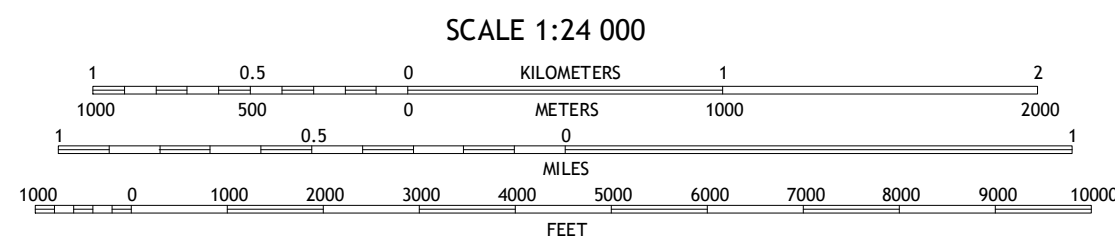
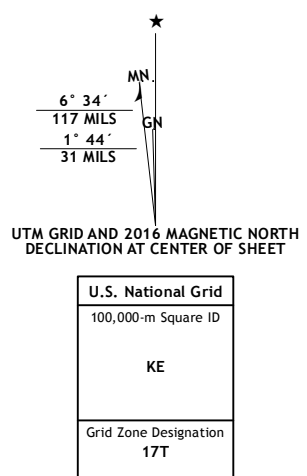


Table with 3 columns and 8 rows showing adjacent quadrangles: 1 Bellefontaine, 2 Zanesfield, 3 East Liberty, 4 Northville, 5 North Lewisburg, 6 Urbana West, 7 Urbana East, 8 Mechanicsburg.

KINGSCREEK, OH 2016

