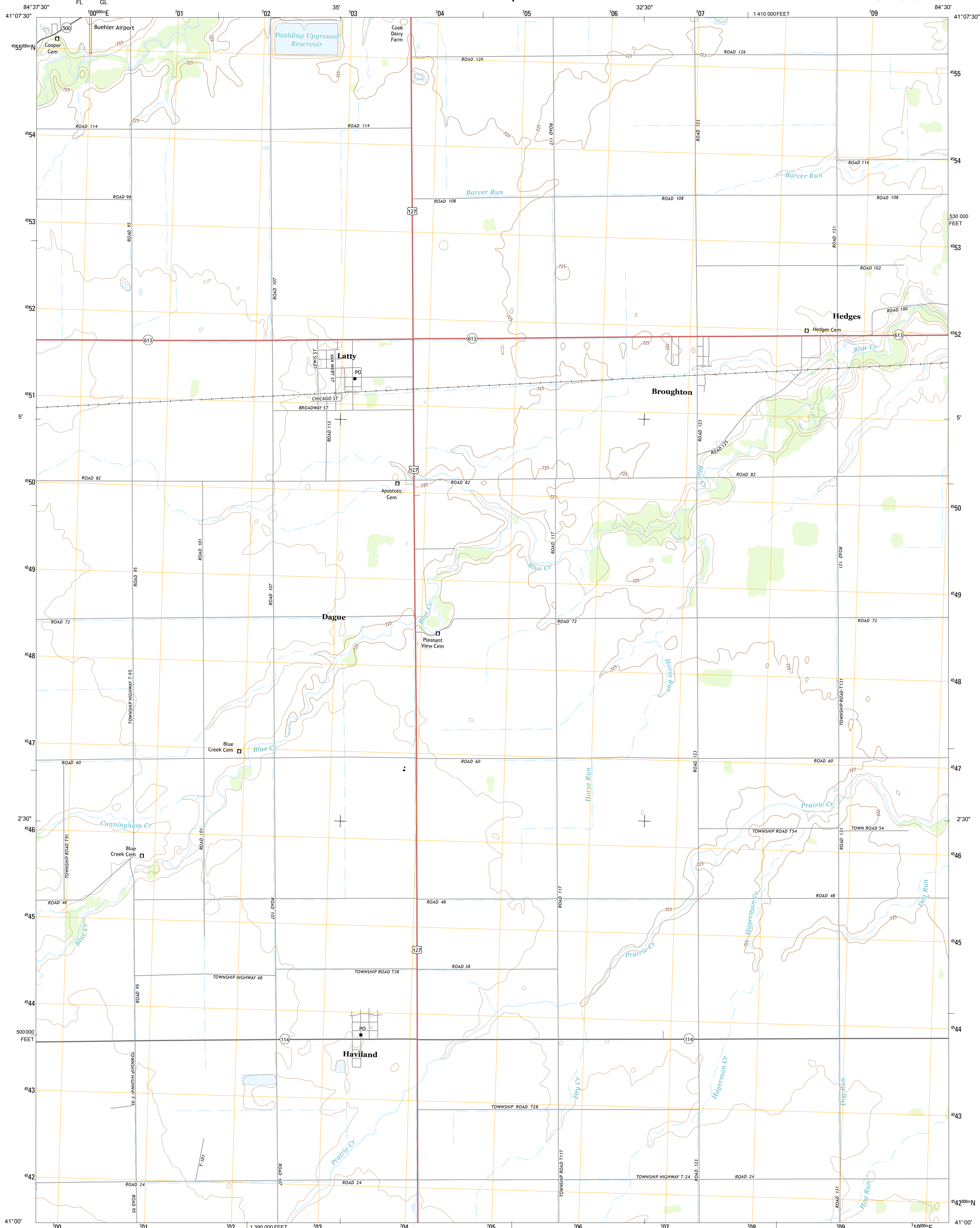




U.S. DEPARTMENT OF THE INTERIOR  
U. S. GEOLOGICAL SURVEY

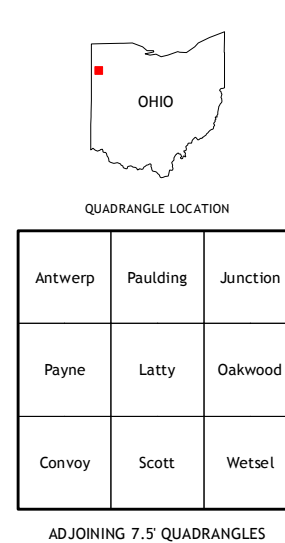
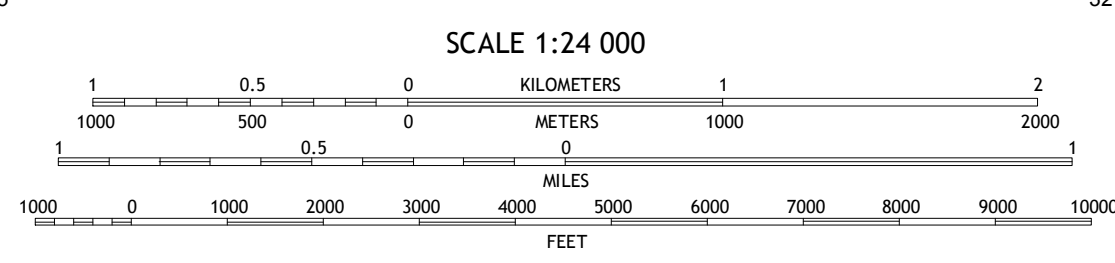
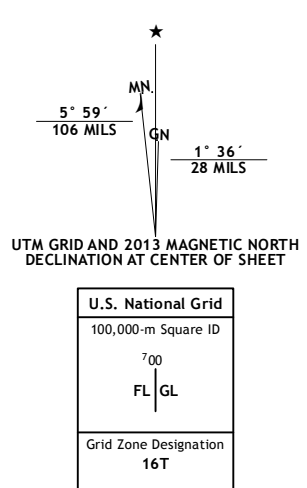


LATTY QUADRANGLE  
OHIO-PAULDING CO.  
7.5-MINUTE SERIES



**Produced by the United States Geological Survey**  
 North American Datum of 1983 (NAD83)  
 World Geodetic System of 1984 (WGS84). Projection and  
 1 000-meter grid: Universal Transverse Mercator, Zone 16T  
 10 000-foot ticks: Ohio Coordinate System of 1983 (north zone)  
 This map is not a legal document. Boundaries may be  
 generalized for this map scale. Private lands within government  
 reservations may not be shown. Obtain permission before  
 entering private lands.

Imagery: NAIP, September 2011  
 Roads: ©2006-2013 TomTom  
 Names: GNIS, 2013  
 Hydrography: National Hydrography Dataset, 2011  
 Contours: National Elevation Dataset, 2010  
 Boundaries: Census, IBWC, IBC, USGS, 1972 - 2012  
 Public Land Survey System: BLM, 2013



**ROAD CLASSIFICATION**

Expressway	Local Connector
Secondary Hwy	Local Road
Ramp	4WD
Interstate Route	US Route
	State Route

**ADJOINING 7.5 QUADRANGLES**

Antwerp	Paulding	Junction
Payne	Latty	Oakwood
Corvey	Scott	Wetsel

LATTY, OH  
2013

