

Produced by the United States Geological Survey
North American Datum of 1983 (NAD83)
World Geodetic System of 1984 (WGS84)
Projection and 1 000-meter grid: Universal Transverse Mercator, Zone 17S
10 000-foot ticks: Ohio Coordinate System of 1983 (south zone)
This map is not a legal document. Boundaries may be generalized for this map scale. Private lands within government reservations may not be shown. Obtain permission before entering private lands.
Imagery: N.A.I.P. October 2015
Roads: U.S. Census Bureau, 2015 - 2016
Roads within US Forest Service Lands: FSTopo Data with limited Forest Service updates, 2012 - 2016
Names: GNS, 2016
Hydrography: National Hydrography Dataset, 2015
Contours: National Elevation Dataset, 2010
Boundaries: Multiple sources; see metadata file 1972 - 2016
Public Land Survey System: BLM, 2013
Wetlands: FWS National Wetlands Inventory 1977 - 2014

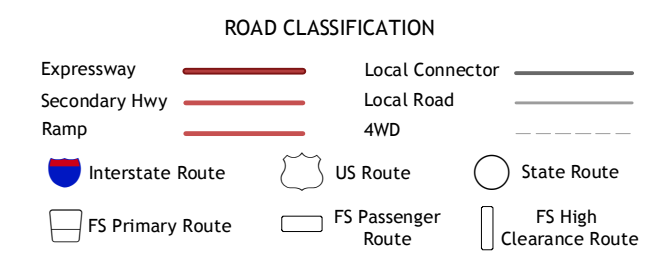
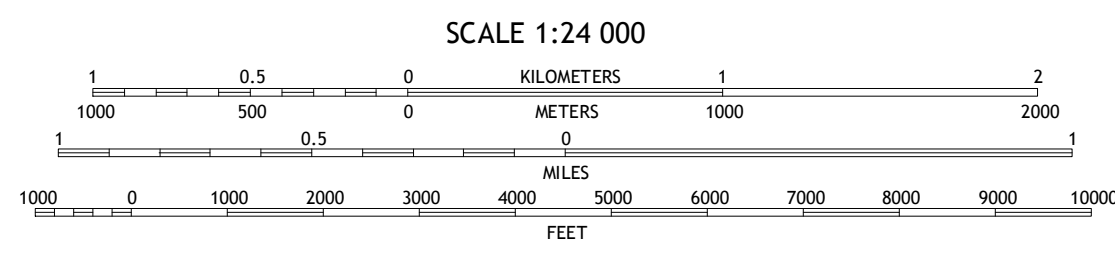
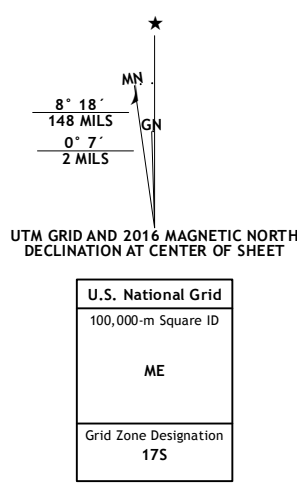


Table of adjoining quadrangles: 1 Quaker City, 2 Barnesville, 3 Hunter, 4 Summerfield, 5 Woodsfield, 6 Stafford, 7 Graysville, 8 Antioch.

Check with local Forest Service unit for current travel conditions and restrictions. LEWISVILLE, OH 2016

