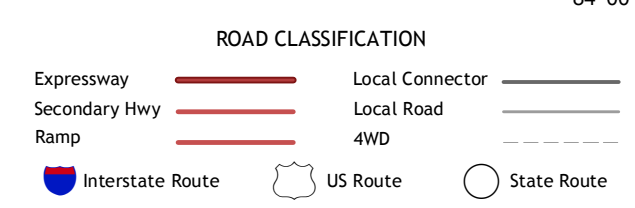
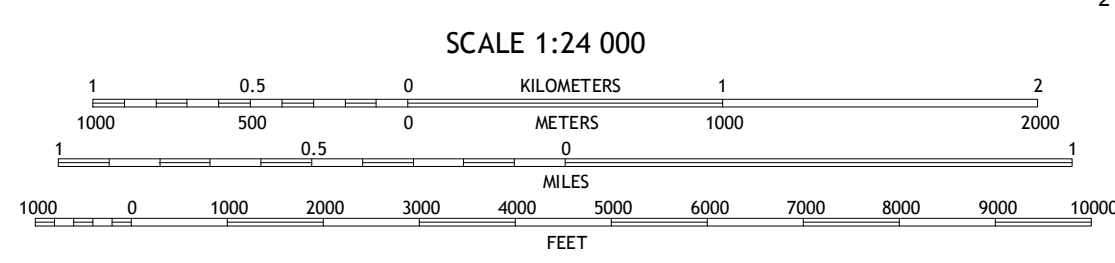
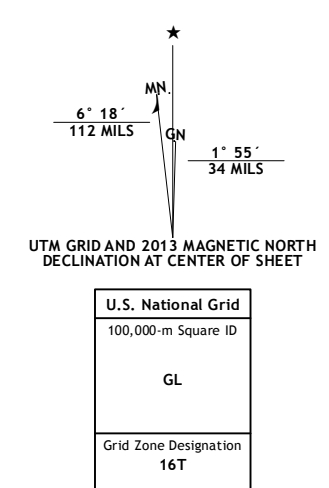


Produced by the United States Geological Survey
North American Datum of 1983 (NAD83)
World Geodetic System of 1984 (WGS84). Projection and
1 000-meter grid: Universal Transverse Mercator, Zone 18T
10 000-foot ticks: Ohio Coordinate System of 1983 (north zone)

This map is not a legal document. Boundaries may be
generalized for this map scale. Private lands within government
reservations may not be shown. Obtain permission before
entering private lands.

Imagery:.....NAIP, August 2011
Roads:.....2006-2013 TomTom
Names:.....GNIS, 2013
Hydrography:.....National Hydrography Dataset, 2011
Contours:.....National Elevation Dataset, 2010
Boundaries:.....Census, IBWC, IBC, USGS, 1972-2012
Public Land Survey System:.....BLM, 2013



Elds	Cairo	Beaverdam
Griderville	Lima	Harrod
Wapakoneta	Upholts	Waynesfield

ADJOINING 7.5 QUADRANGLES

LIMA, OH
2013

