

Produced by the United States Geological Survey

North American Datum of 1983 (NAD83) World Geodetic System of 1984 (WGS84) Projection and 1 000-meter grid/Universal Transverse Mercator, Zone 17T This map is not a legal document. Boundaries may be generalized for this map scale. Private lands within government reservations may not be shown. Obtain permission before entering private lands.

Imagery: NAIP, July 2015 - October 2015 Roads: U.S. Census Bureau, 2016 Names: GNS, 1979 - 2016 Hydrography: National Hydrography Dataset, 1989 - 2018 Contours: National Elevation Dataset, 2010 Boundaries: Multiple sources; see metadata file, 2017 - 2018 Public Land Survey System: BLM, 2017 Wetlands: FWS National Wetlands Inventory 2004 - 2007


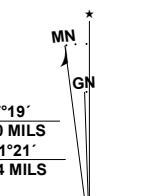
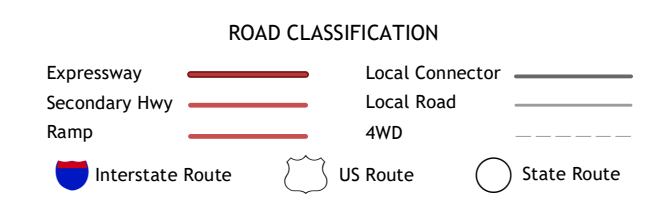


Table with 3 columns and 3 rows showing adjacent quadrangles: 1 Tiffin South, 2 Bloomville, 3 Attica, 4 Sycamore, 5 Chatfield, 6 Nevada, 7 Oceola, 8 Bucyrus.



LYKENS, OH 2019

