

Produced by the United States Geological Survey
North American Datum of 1983 (NAD83)
World Geodetic System of 1984 (WGS84)
1:100,000-foot ticks: Ohio Coordinate System of 1983 (south zone)
This map is not a legal document. Boundaries may be generalized for this map scale. Private lands within government reservations may not be shown. Obtain permission before entering private lands.
Imagery: N.A.I.P., October 2015
Roads: U.S. Census Bureau, 2015
Names: G.N.I.S., 2016
Hydrography: National Hydrography Dataset, 2015
Contours: National Elevation Dataset, 2010
Boundaries: Multiple sources; see metadata file 1972 - 2016
Public Land Survey System: BLM, 2013
Wetlands: FWS National Wetlands Inventory 1977 - 2014

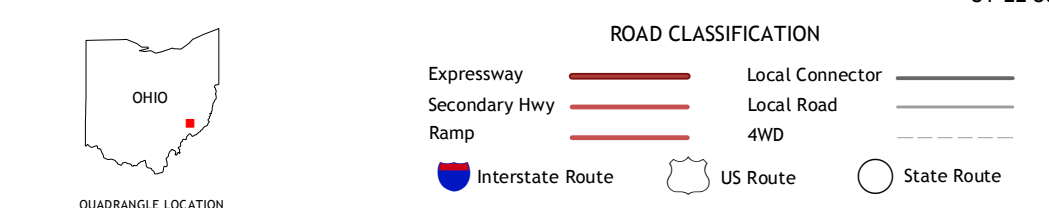
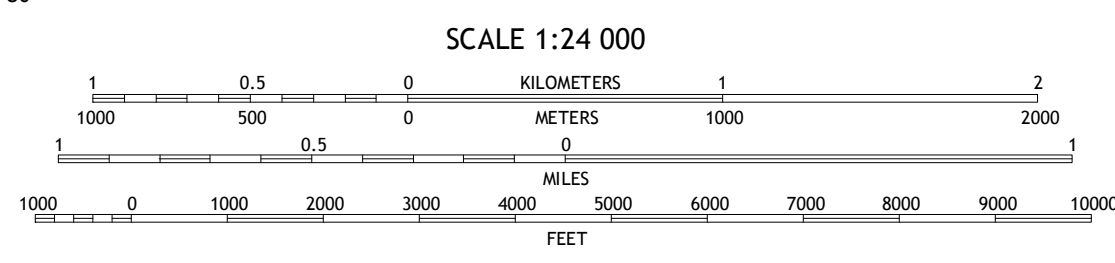
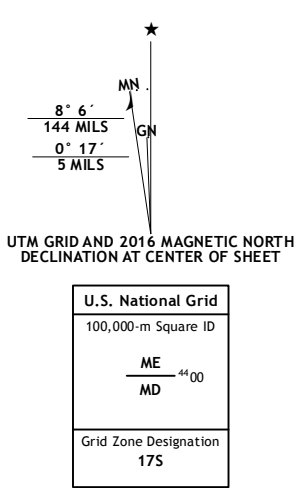


Table with 8 columns and 2 rows showing adjacent quadrangles: 1 Caldwell North, 2 Sarahsville, 3 Summerfield, 4 Caldwell South, 5 Stafford, 6 Lowell, 7 Lower Salem, 8 Datzell.

MACKSBURG, OH 2016

