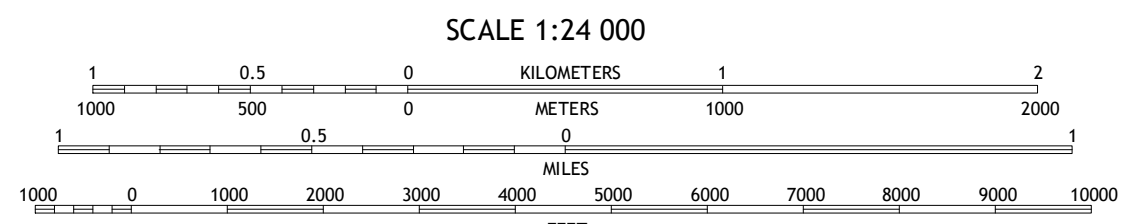
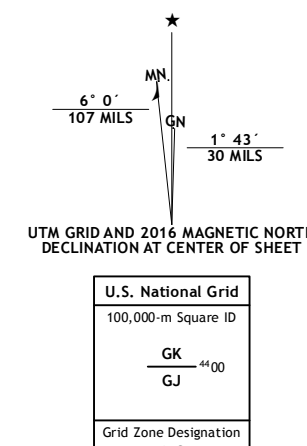


Produced by the United States Geological Survey
 North American Datum of 1983 (NAD83)
 World Geodetic System of 1984 (WGS84). Projection and
 1 000-meter grid: Universal Transverse Mercator, Zone 16S
 10 000-foot ticks: Ohio Coordinate System of 1983 (south zone)

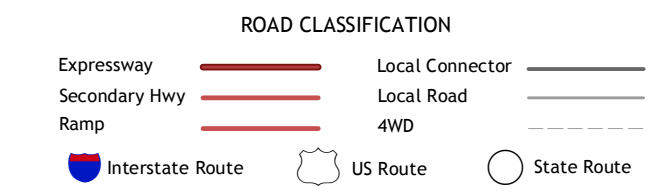
This map is not a legal document. Boundaries may be
 generalized for this map scale. Private lands within government
 reservations may not be shown. Obtain permission before
 entering private lands.

Imagery.....NAIP, October 2015
 Roads.....U.S. Census Bureau, 2015-2016
 Names.....U.S. Census Bureau, 2015-2016
 Hydrography.....National Hydrography Dataset, 2015
 Contours.....National Elevation Dataset, 2010
 Boundaries.....Multiple sources; see metadata file 1972-2016
 Public Land Survey System.....BLM, 2013
 Wetlands.....FWS National Wetlands Inventory 1977-2014



CONTOUR INTERVAL 10 FEET
 NORTH AMERICAN VERTICAL DATUM OF 1988

This map was produced to conform with the
 National Geospatial Program US Topo Product Standard, 2011.
 A metadata file associated with this product is draft version 0.6.19



ADJOINING QUADRANGLES

1	2	3
4	5	6
7	8	

1 Brookville
 2 Trotwood
 3 Dayton North
 4 Farmersville
 5 Dayton South
 6 Middletown
 7 Franklin
 8 Springboro

MIAMISBURG, OH
 2016

