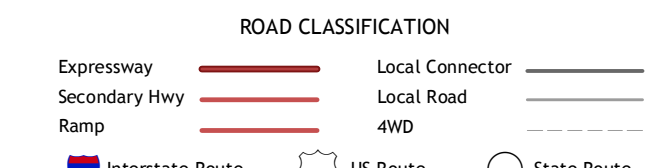
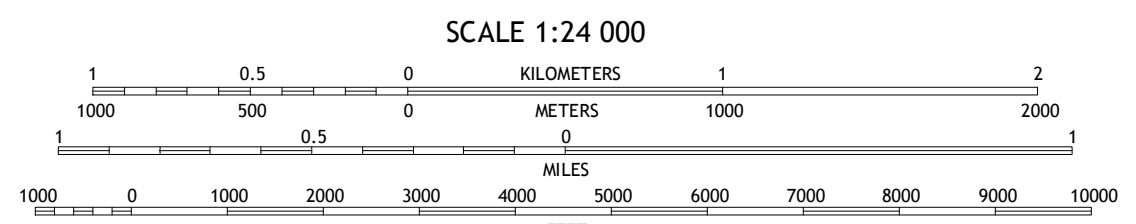
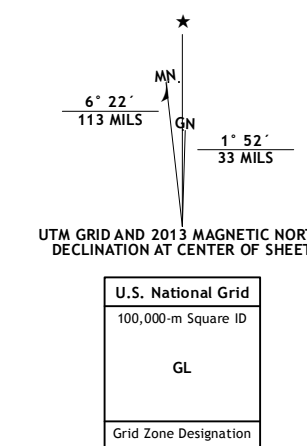


Produced by the United States Geological Survey  
North American Datum of 1983 (NAD83)  
World Geodetic System of 1984 (WGS84). Projection and  
1000-meter grid: Universal Transverse Mercator, Zone 16T  
10 000-foot ticks: Ohio Coordinate System of 1983 (north zone)  
This map is not a legal document. Boundaries may be  
generalized for this map scale. Private lands within government  
reservations may not be shown. Obtain permission before  
entering private lands.  
Imagery: N.A.P., August 2011 - October 2011  
Roads: ©2006-2013 TomTom  
Names: GNIS, 2013  
Hydrography: National Hydrography Dataset, 2011  
Contours: National Elevation Dataset, 2010  
Boundaries: Census, IBWC, IBC, USGS, 1972 - 2012  
Public Land Survey System: BLM, 2013



Archbold	Wauseon	Delta
Ridgeville Corners	Napoleon West	Napoleon East
Defiance East	Florida	Malinta

ADJOINING 7.5' QUADRANGLES

NAPOLEON WEST, OH  
2013

