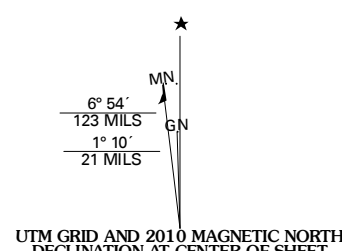


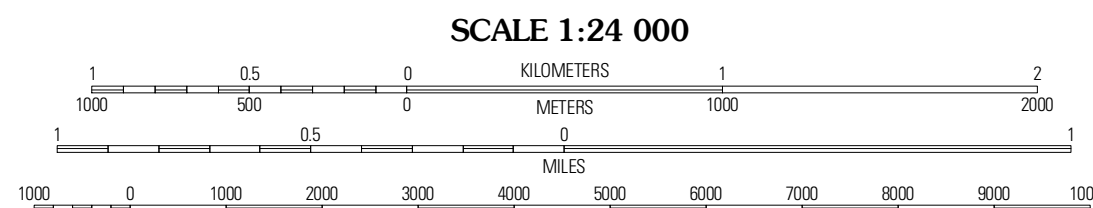


Produced by the United States Geological Survey  
North American Datum of 1983 (NAD83)  
World Geodetic System of 1984 (WGS84) Projection and  
1 000-meter grid: Universal Transverse Mercator, Zone 17T  
10 000-foot ticks: Ohio Coordinate System of 1983  
(south zone)

Imagery.....NAIP, August 2004  
Roads.....62006-2010 T4e Atlas  
Names.....GNIS, 2008  
Hydrography.....National Hydrography Dataset, 2004  
Contours.....National Elevation Dataset, 2004



U.S. National Grid
100,000m Square ID
1E
Grid Zone Designation
17T

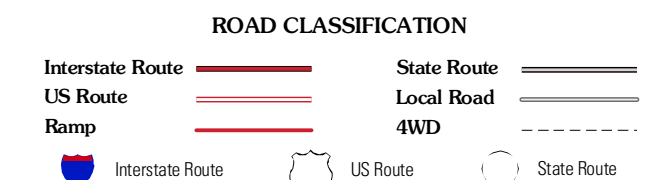


CONTOUR INTERVAL 10 FEET  
NORTH AMERICAN VERTICAL DATUM OF 1988  
This map was produced to conform with version 0.5.10 of the  
draft USGS Standards for 7.5-Minute Quadrangle Maps.  
A metadata file associated with this product is draft version 0.5.11



Galena	Sunbury	Johnstown
Northeast Columbus	New Albany	Jersey
Southeast Columbus	Reynoldsburg	Pataskala

ADJOINING 7.5 QUADRANGLES



NEW ALBANY, OH  
2010