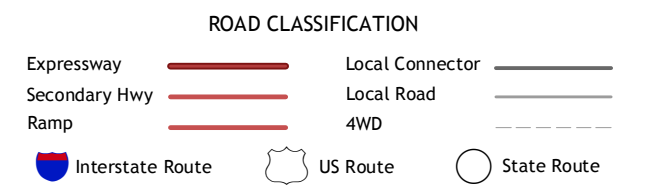
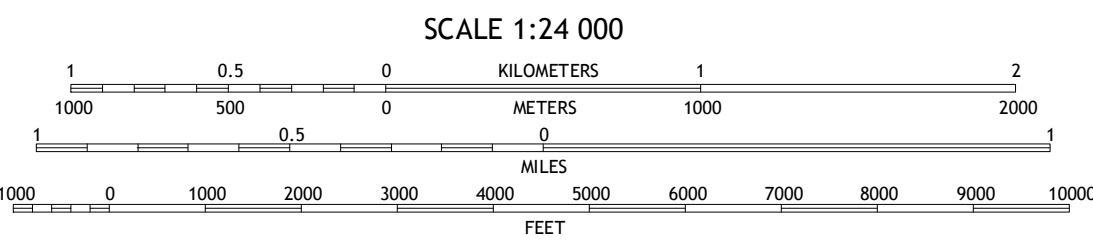
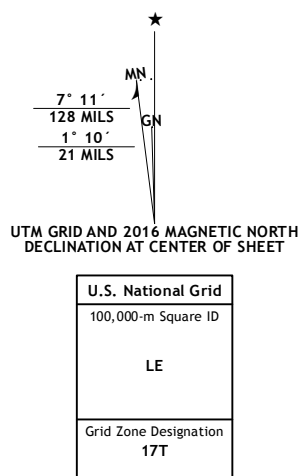


Produced by the United States Geological Survey
North American Datum of 1983 (NAD83)
World Geodetic System of 1984 (WGS84)
1 000-meter grid: Universal Transverse Mercator, Zone 17T
10 000-foot ticks: Ohio Coordinate System of 1983 (south zone)
This map is not a legal document. Boundaries may be generalized for this map scale. Private lands within government reservations may not be shown. Obtain permission before entering private lands.
Imagery: NADIP, October 2015
Roads: U.S. Census Bureau, 2015 - 2016
Names: GNS, 2016
Hydrography: National Hydrography Dataset, 2015
Contours: National Elevation Dataset, 2010
Boundaries: Multiple sources; see metadata file 1972, 2016
Public Land Survey System: BLM, 2013
Wetlands: FWS National Wetlands Inventory 1977 - 2014



ADJOINING QUADRANGLES table with 8 cells containing numbers 1-8 and corresponding place names: 1 Galena, 2 Sunbury, 3 Johnstown, 4 Northeast Columbus, 5 Jersey, 6 Southeast Columbus, 7 Reynoldsburg, 8 Pataskala.

