

Produced by the United States Geological Survey
North American Datum of 1983 (NAD83)
World Geodetic System of 1984 (WGS84)
Projection and 1 000-meter grid: Universal Transverse Mercator, Zone 17S
10 000-foot ticks: Ohio Coordinate System of 1983 (south zone)
This map is not a legal document. Boundaries within government reservations may not be shown. Obtain permission before entering private lands.
Imagery: N.A.I.P., October 2015
Roads: U.S. Census Bureau, 2015 - 2016
Names: GNIS, 2016
Hydrography: National Hydrography Dataset, 2015
Contours: National Elevation Dataset, 2010
Boundaries: Multiple sources; see metadata file 1972 - 2016
Public Land Survey System: BLM, 2015
Wetlands: FWS National Wetlands Inventory 1977 - 2014

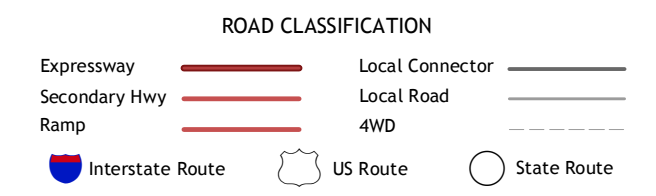
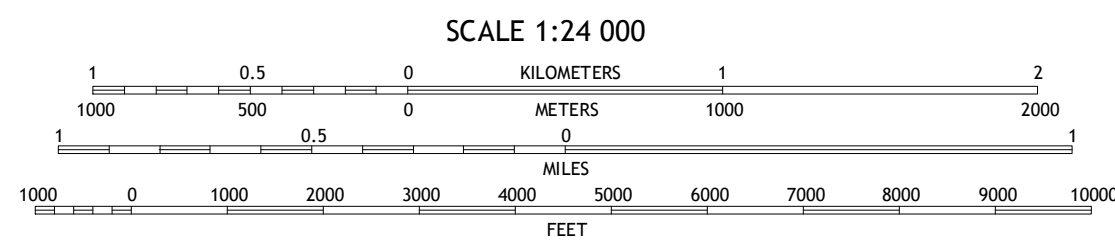
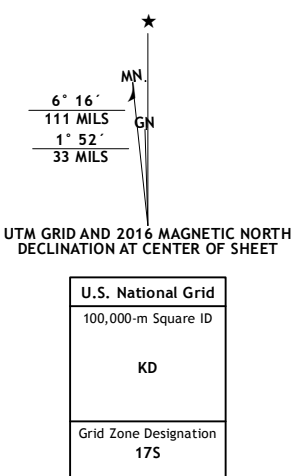


Table with 3 columns and 3 rows showing adjacent quadrangles: 1 Bellbrook, 2 Xenia, 3 Cedarville, 4 Waynesville, 5 Port William, 6 Oregonia, 7 Clarksville, 8 Wilmington.

NEW BURLINGTON, OH 2016

