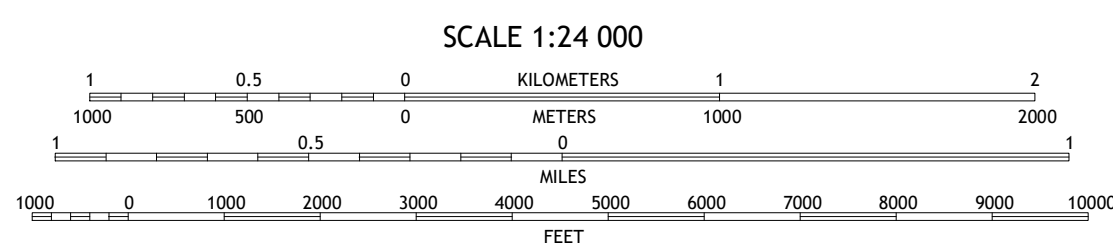

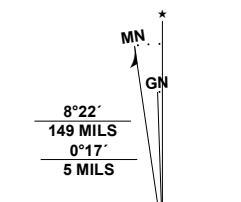


Produced by the United States Geological Survey

North American Datum of 1983 (NAD83) World Geodetic System of 1984 (WGS84) Projection and 1 000-meter grid/Universal Transverse Mercator, Zone 17T This map is not a legal document. Boundaries may be generalized for this map scale. Private lands within government reservations may not be shown. Obtain permission before entering private lands.

Imagery: NAIP, August 2015 - October 2015 Roads: U.S. Census Bureau, 2016 Names: GNS, 1979 - 2019 Hydrography: National Hydrography Dataset, 2006 Contours: National Elevation Dataset, 2010 Boundaries: Multiple sources; see metadata file, 2017 - 2018 Public Land Survey System: BLM, 2017 Wetlands: FWS National Wetlands Inventory 2004 - 2007



CONTOUR INTERVAL 20 FEET NORTH AMERICAN DATUM OF 1988 This map was produced to conform with the National Geospatial Program US Topo Product Standard, 2011. A metadata file associated with this product is draft version 0.6.18



ADJOINING QUADRANGLES table with 3 rows and 3 columns of numbers.

