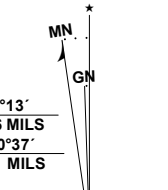


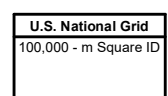
Produced by the United States Geological Survey

North American Datum of 1983 (NAD83) World Geodetic System of 1984 (WGS84) Projection and 1 000-meter grid/Universal Transverse Mercator, Zone 17T This map is not a legal document. Boundaries may be generalized for this map scale. Private lands within government reservations may not be shown. Obtain permission before entering private lands.

Imagery: NAIP, July 2015 - October 2015 Roads: U.S. Census Bureau, 2016 Names: GNS, 1979-2019 Hydrography: National Hydrography Dataset, 2006 Contours: National Elevation Dataset, 2010 Boundaries: Multiple sources; see metadata file 2017 - 2018 Wetlands: FWS National Wetlands Inventory 2004 - 2007



UTM GRID AND 2019 MAGNETIC NORTH DECLINATION AT CENTER OF SHEET



CONTOUR INTERVAL 10 FEET NORTH AMERICAN DATUM OF 1983 This map was produced to conform with the National Geospatial Program US Topo Product Standard, 2011. A metadata file associated with this product is draft version 0.6.18



QUADRANGLE LOCATION

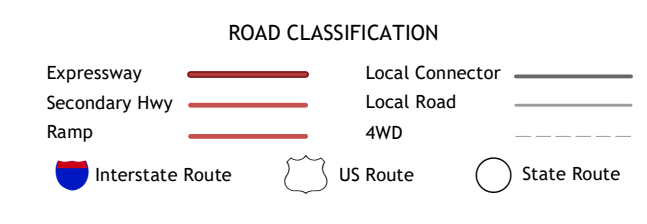


Table with 7 rows and 2 columns showing adjacent quadrangles: 1 Avon OE N, 2 North Olmsted OE N, 3 Avon, 4 Lakewood, 5 Grafton, 6 West View, 7 Berea

