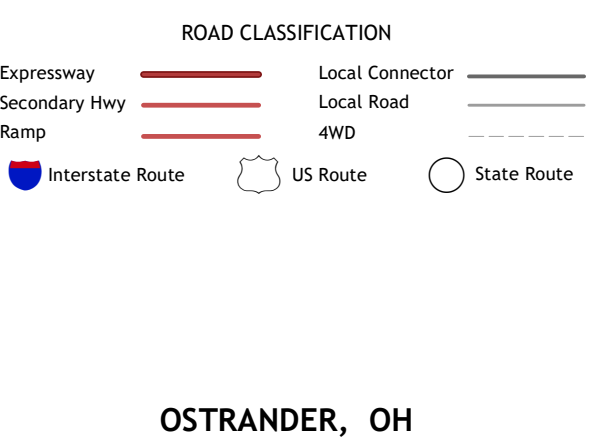
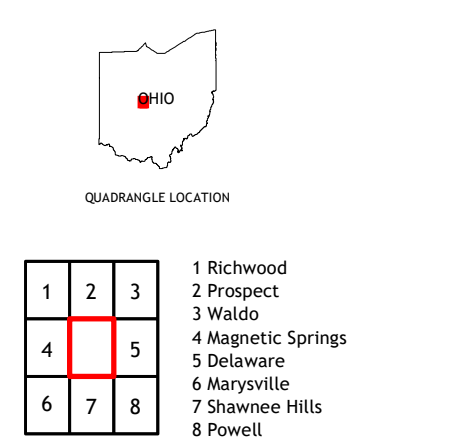
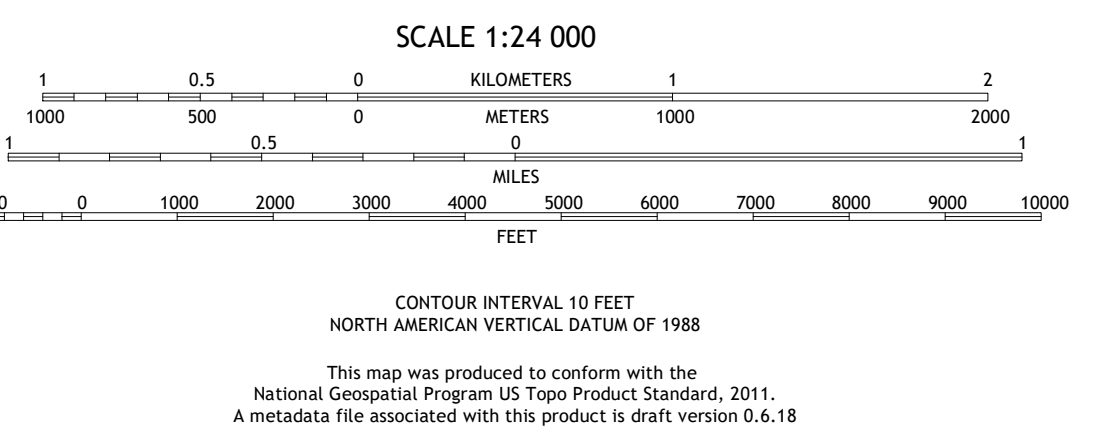



**Produced by the United States Geological Survey**  
North American Datum of 1983 (NAD83)  
World Geodetic System of 1984 (WGS84). Projection and  
1:000-meter grid: Universal Transverse Mercator, Zone 17T  
This map is not a legal document. Boundaries may be  
generalized for this map scale. Private lands within government  
reservations may not be shown. Obtain permission before  
entering private lands.

Imagery:.....NAIP, July 2015 - October 2015  
Roads:.....U.S. Census Bureau, 2016  
Names:.....GNIS, 1979 - 2019  
Hydrography:.....National Hydrography Dataset, 2006  
Contours:.....National Elevation Dataset, 2019  
Boundaries:.....Multiple sources; see metadata file, 2017 - 2018  
Public Land Survey System:.....BLM, 2017  
Wetlands:.....FWS National Wetlands Inventory 2004 - 2007



NSN 7 16 4 3 0 1 6 3 8 7 8 6 8  
USGS REF. NO. USGS X 2 4 K 3 3 5 7 4  
OSTRANDER, OH  
2019