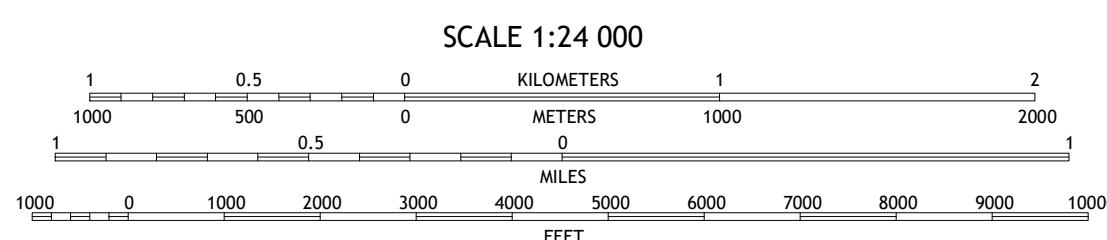
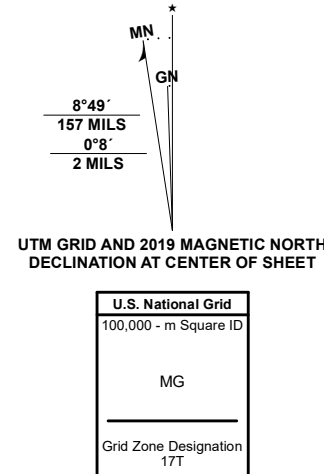
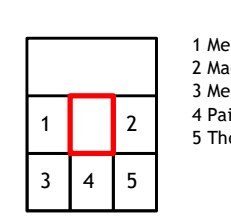


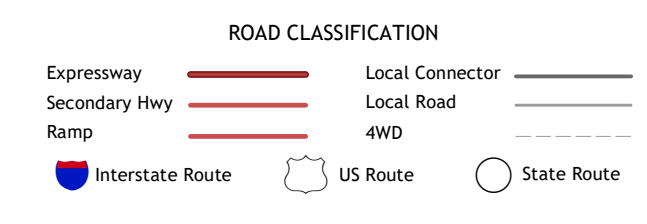
Produced by the United States Geological Survey
 North American Datum of 1983 (NAD83)
 World Geodetic System of 1984 (WGS84) Projection and
 1 000-meter grid/Universal Transverse Mercator, Zone 17T
 This map is not a legal document. Boundaries may be
 generalized for this map scale. Private lands within government
 reservations may not be shown. Obtain permission before
 entering private lands.
 Imagery:.....N.A.I.P., July 2015 - October 2015
 Roads:.....U.S. Census Bureau, 2016
 Names:.....GNIS, 1979 - 2019
 Hydrography:.....National Hydrography Dataset, 2004 - 2019
 Contours:.....National Elevation Dataset, 2010
 Boundaries:.....Multiple sources; see metadata file 2017 - 2018
 Wetlands:.....FWS National Wetlands Inventory 2004 - 2007



SCALE 1:24 000
 CONTOUR INTERVAL 10 FEET
 NORTH AMERICAN VERTICAL DATUM OF 1988
 This map was produced to conform with the
 National Geospatial Program US Topo Product Standard, 2011.
 A metadata file associated with this product is draft version 0.6.18



1 Mentor OE N
 2 Madison
 3 Mentor
 4 Painesville
 5 Thompson



PERRY, OH
2019

