

Produced by the United States Geological Survey
North American Datum of 1983 (NAD83)
World Geodetic System of 1984 (WGS84)
Projection and 1 000-meter grid: Universal Transverse Mercator, Zone 17S
10 000-foot ticks: Ohio Coordinate System of 1983 (south zone)
This map is not a legal document. Boundaries may be generalized for this map scale. Private lands within government reservations may not be shown. Obtain permission before entering private lands.

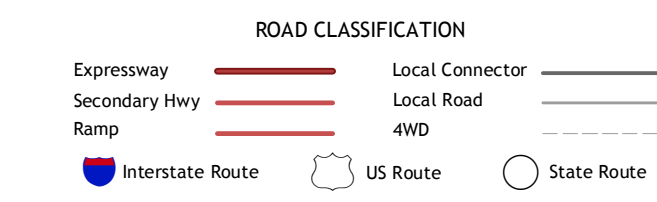
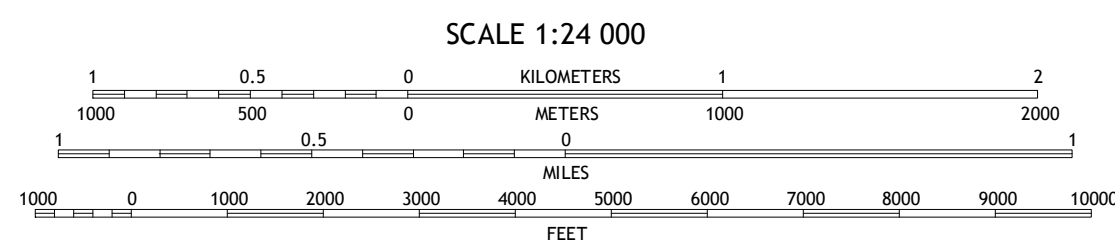
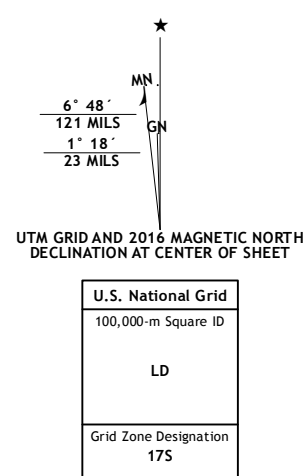


Table with 3 columns and 8 rows showing adjacent quadrangles and their names: 1 Morgantown, 2 Summithill, 3 Waverly North, 4 Latham, 5 Waverly South, 6 Rarden, 7 Wakefield, 8 Lucasville.

PIKETON, OH 2016

