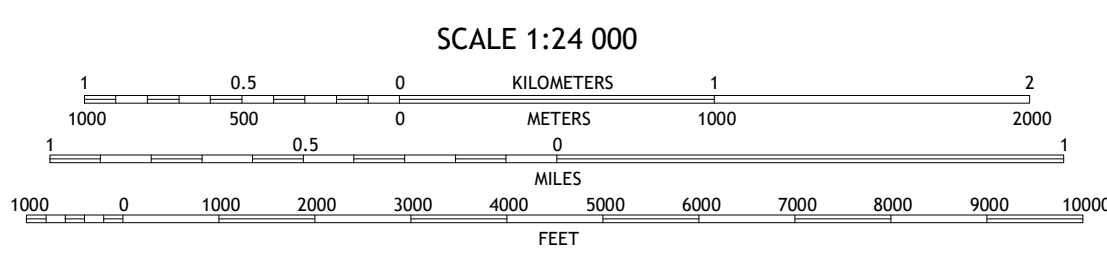
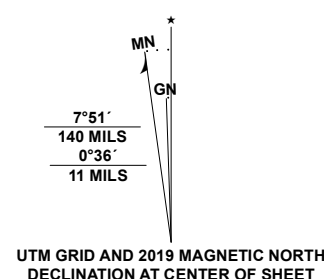


Produced by the United States Geological Survey

North American Datum of 1983 (NAD83) World Geodetic System of 1984 (WGS84) Projection and 1 000-meter grid/Universal Transverse Mercator, Zone 17S This map is not a legal document. Boundaries may be generalized for this map scale. Private lands within government reservations may not be shown. Obtain permission before entering private lands.

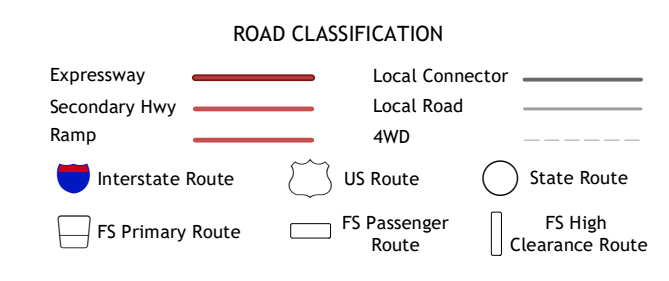
Imagery: N.A.P., August 2015 - October 2015
Roads: U.S. Census Bureau, 2016 Data with limited Forest Service updates, 2016
Names: GNS, 1979 - 2016
Hydrography: National Hydrography Dataset, 2002 - 2019
Contours: National Elevation Dataset, 2010
Boundaries: Multiple sources; see metadata file, 2017 - 2018
Public Land Survey System: BLM, 2017
Wetlands: FWS National Wetlands Inventory 2004 - 2007



ADJOINING QUADRANGLES

1	2	3
4	5	6
7	8	9

1 Deavertown
2 Roseby Lock
3 McConnelsville
4 Corning
5 Stockport
6 Jacksonville
7 Amesville
8 Chesterhill



RINGGOLD, OH 2019

