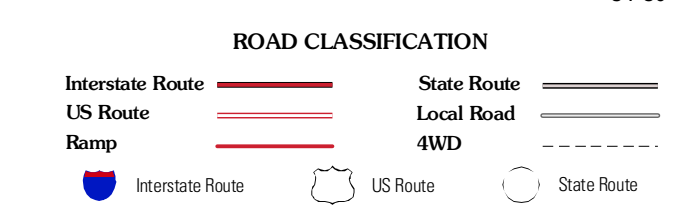
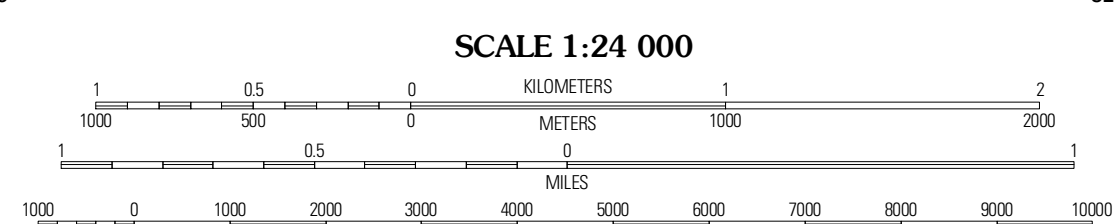
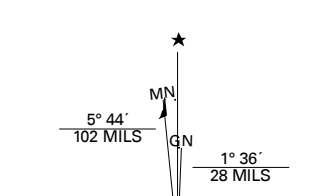





Produced by the United States Geological Survey
North American Datum of 1983 (NAD83)
Roads: 2006-2010
Names: 2006-2010
Hydrography: 2004
Contours: 2004



QUADRANGLE LOCATION		
Payne	Latty	Oakwood
Conroy	Scott	Wersel
Glenmore	Van Wert	Middle Point

SCOTT, OH
2010

Imagery: NAIP, June 2004
Roads: 2006-2010
Names: 2006-2010
Hydrography: 2004
Contours: 2004



CONTOUR INTERVAL 10 FEET
NORTH AMERICAN VERTICAL DATUM OF 1988
This map was produced to conform with version 0.5.10 of the draft USGS Standards for 7.5-Minute Quadrangle Maps. A metadata file associated with this product is draft version 0.5.11

ADJOINING 7.5' QUADRANGLES