

Produced by the United States Geological Survey

North American Datum of 1983 (NAD83) World Geodetic System of 1984 (WGS84) Projection and 1 000-meter grid/Universal Transverse Mercator, Zone 17S

This map is not a legal document. Boundaries may be generalized for this map scale. Private lands within government reservations may not be shown. Obtain permission before entering private lands.

Imagery: NAIP, August 2015 - October 2015; U.S. Census Bureau, 2016; GNS, 1979 - 2019; National Hydrography Dataset, 2002; National Elevation Dataset, 2010; Boundaries: Multiple sources; see metadata file 2017 - 2018; Public Land Survey System: BLM, 2017; Wetlands: FWS National Wetlands Inventory 2004 - 2007

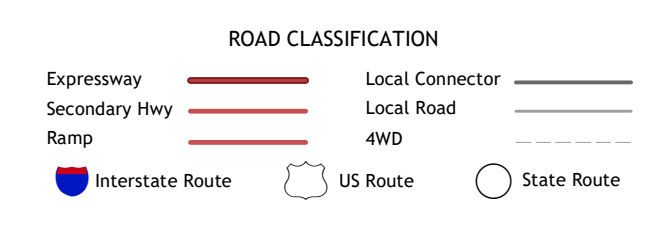
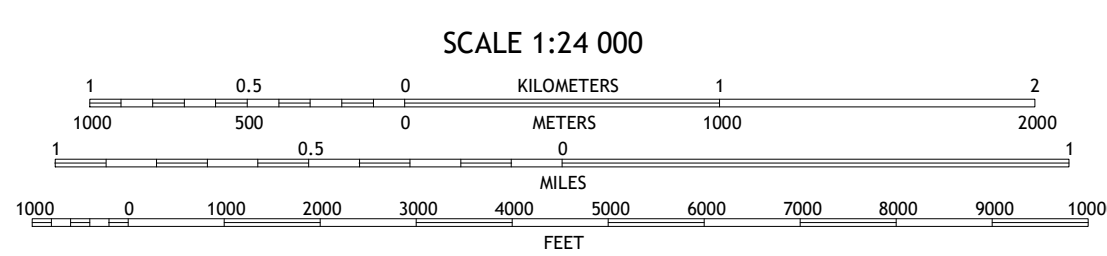
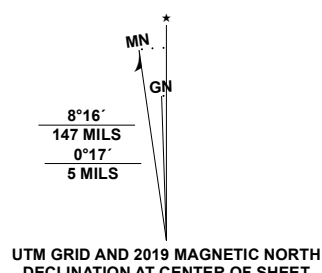


Table with 3 columns and 8 rows showing adjacent quadrangles: 1 Cambridge, 2 Old Washington, 3 Antrim, 4 Buvesville, 5 Quaker City, 6 Caldwell North, 7 Sarahsville, 8 Summerfield

