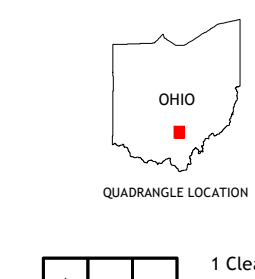
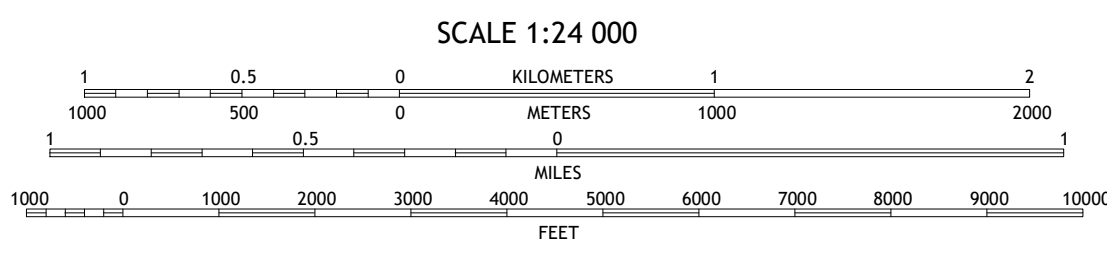
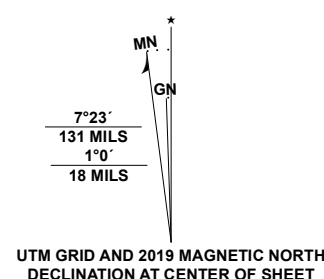




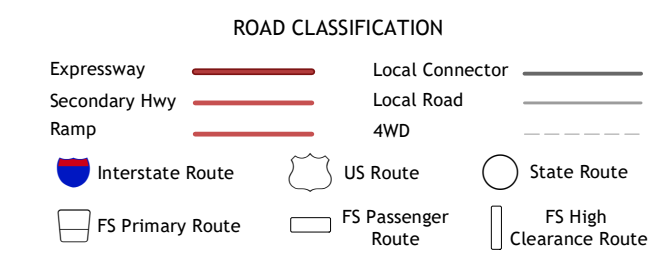
Produced by the United States Geological Survey

North American Datum of 1983 (NAD83) World Geodetic System of 1984 (WGS84) Projection and 1 000-meter grid/Universal Transverse Mercator, Zone 17S

Imagery: N.A.P., August 2015 - October 2015 Roads: U.S. Census Bureau, 2016 Data with limited Forest Service updates, 2016 Names: GNS, 1979 - 2019 Hydrography: National Hydrography Dataset, 2002 - 2019 Contours: National Elevation Dataset, 2010 Boundaries: Multiple sources; see metadata file, 2017 - 2018 Public Land Survey System: BLM, 2017 Wetlands: FWS National Wetlands Inventory 2004 - 2007



ADJOINING QUADRANGLES table with 8 cells containing numbers 1-8 and corresponding place names like Clearport, Rockbridge, Logan, etc.



Check with local Forest Service unit for current travel conditions and restrictions. SOUTH BLOOMINGVILLE, OH 2019

