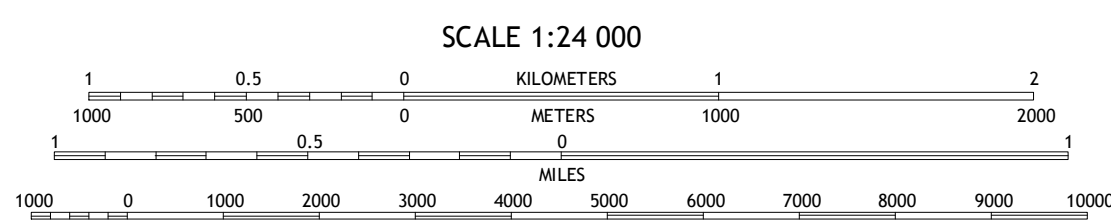
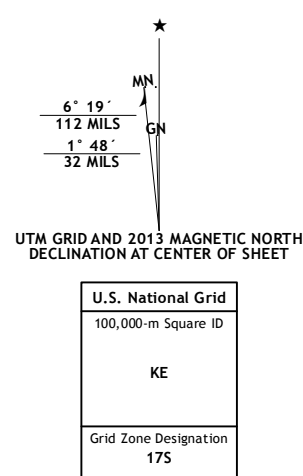


Produced by the United States Geological Survey North American Datum of 1983 (NAD83) World Geodetic System of 1984 (WGS84). Projection and 1 000-meter grid: Universal Transverse Mercator, Zone 17S 10 000-foot ticks: Ohio Coordinate System of 1983 (south zone)

This map is not a legal document. Boundaries may be generalized for this map scale. Private lands within government reservations may not be shown. Obtain permission before entering private lands.

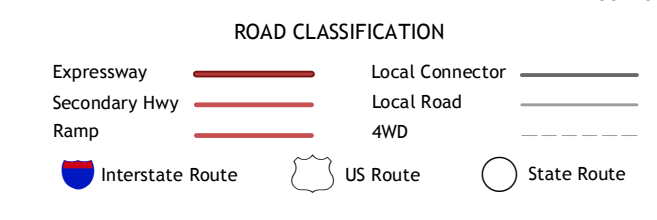
Imagery: NAIP, October 2011 Roads: ©2006-2013 TomTom Names: ©2006-2013 TomTom Hydrography: National Hydrography Dataset, 2011 Contours: National Elevation Dataset, 2010 Boundaries: Census, IBWC, IBC, USGS, 1972 - 2012 Public Land Survey System: BLM, 2013



This map was produced to conform with the National Geospatial Program US Topo Product Standard, 2011. A metadata file associated with this product is draft version 0.6.15



QUADRANGLE LOCATION table with columns: Thackery, Urbana West, Urbana East, Donnellville, Springfield, New Moorefield, Yellow Springs, Clifton, South Charleston



SPRINGFIELD, OH 2013

