

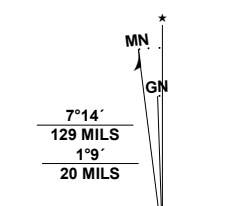


Produced by the United States Geological Survey

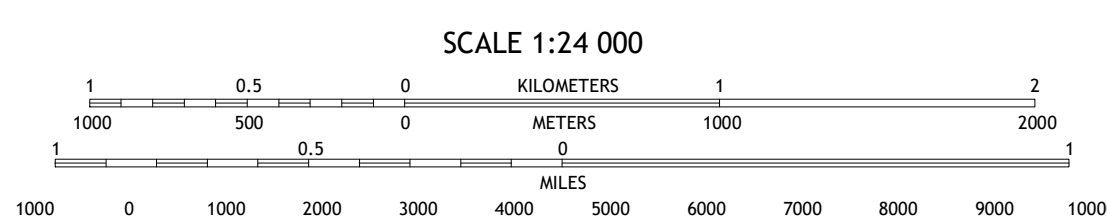

North American Datum of 1983 (NAD83) World Geodetic System of 1984 (WGS84) Projection and 1 000 meter grid/Universal Transverse Mercator, Zone 17S

This map is not a legal document. Boundaries may be generalized for this map scale. Private lands within government reservations may not be shown. Obtain permission before entering private lands.

Imagery: NAIP, July 2015 - October 2015; U.S. Census Bureau, 2016; GHS, 1979 - 2019; National Hydrography Dataset, 2002; National Elevation Dataset, 2010; Boundaries: Multiple sources; see metadata file 2017 - 2018; Public Land Survey System: BLM, 2017; Wetlands: FWS National Wetlands Inventory 2004 - 2007



UTM GRID AND 2015 MAGNETIC NORTH DECLINATION AT CENTER OF SHEET



CONTOUR INTERVAL 10 FEET NORTH AMERICAN DATUM OF 1988

This map was produced to conform with the National Geospatial Program US Topo Product Standard, 2011. A metadata file associated with this product is draft version 0.6.18



QUADRANGLE LOCATION

Table with 8 cells representing adjacent quadrangles: 1 Ashville, 2 East Ringold, 3 Amanda, 4 Circleville, 5 Clearport, 6 Kingston, 7 Hallsville, 8 Laurelville

